

GOVT. OF ASSAM
OFFICE OF THE SUB DIVISIONAL WELFARE OFFICER,
HOJAI SANKARDEV NAGAR

NO.HSW/FV/69/2008-08/Pt-I/68

Dated 5th August,2023

To,

✓ The District Informatics Officer,
Nagaon District, Assam.

Sub : Publication the awardees list for titles distribution of land to Forest Dwellers Scheduled Tribes (FDST) under the Forest Right Act,2006 in respect of Hojai Sub Division, Assam.


Sir,

With reference to the subject cited above, I am directed to enclose herewith an approved list of Forest Right Act ,2006 which was passed the **District Level Committee(DLC)** ,Forest Right Act,2006 in respect of Hojai Sub Division and going to distribute on the **occasion of Independence Day,2023**.

You are therefore requested to publish at an early date from your end.

This is for your information and necessary action.

Yours faithfully,



Sub Divisional Welfare Officer,
Hojai,Sankardev,Nagar

Memo No. .HSW/FV/69/2008-08/Pt-I/68-A

Dated 5th August,2023

Copy to :

1. The Deputy Commissioner, Nagaon District for favour of kind information.
2. The Addl. Deputy Commissioner i/c SDO (C) ,Hojai for kind information.
3. The Sub-Divisional Informatics Officer, Sankardev Nagar for information.
4. Office copy.


Sub Divisional Welfare Officer,
Hojai,Sankardev Nagar.

DATA BASE OF FRA, 2006 List of Eligible Person

SI No.	FR Case No	Name of applicants	Father Mother/ Husband	Name of FRC	Name of Village	Dag No.	Land for House				Land for cultivation				Grand Total (11+15) Bigha	Boundary of land				
							Bigha	Kotha	Lessa	Total	Bigha	Kotha	Lessa	Total		North	South	East	West	
391	202/06	Gechau Boro																		
392	201/06	Bina Bordoloi	Japan Boro	2 No Joynagar	2 No Joynagar	26	1	0	0	1	7	0	0	7	8	Kaki Jan	village road	Deben Swargiary	Bina bordoloi	
393	188/06	Nokor singh Boro	Subansing Bordoloi	2 No Joynagar	2 No Joynagar	25	1	0	0	1	7	0	0	7	8	Kaki Jan	village road	Gechau Boro	Bharat Rabha	
394	192/06	Chadula Boro	Lt. Lalit Boro	2 No Joynagar	2 No Joynagar	12	1	0	0	1	7	0	0	7	8	Village Road	PMGY road	Kasiram Bordoloi	Abhiram Bordoloi	
395	181/06	Harikanta Boro	Lt. Saruram Boro	2 No Joynagar	2 No Joynagar	16	1	0	0	1	7	0	0	7	8	Dimaru jan	Village Road	Lt. Joyanti Mech	Jonali	
396	193/06	Setem Boro	Setem Boro	2 No Joynagar	2 No Joynagar	5	1	0	0	1	7	0	0	7	8	NRP road	PMGY road	Mohan Basumatary	Ukhil Bordoloi	
397	204/06	Sokreswar Boro	Lt. Fulsing Boro	2 No Joynagar	2 No Joynagar	18	1	0	0	1	7	0	0	7	8	Kaki Jan	Village Road	Sabitri Basumatary	Joymoti mech	
398	96/06	Lakhi Marak	Lt. Din Boro	2 No Joynagar	2 No Joynagar	28	1	0	0	1	7	0	0	7	8	Kaki Jan	Village Road	Gujab Narzary	Syamanta	
399	178/06	Ukhil Bordoloi	Tunu Changma	Dharmanagar Maria gaon	Mariagaong	24	1	0	0	1	7	0	0	7	8	Road	Road	Morden Marak	Tramen Marak	
400	139/06	Monranjan Basumatari	Mithika Bordoloi	2 No Joynagar	2 No Joynagar	3	1	0	0	1	7	0	0	7	8	Village Road	PMGY road	Harikanta	Tale Basumatary land	
401	140/06	Poresh Basumatari	Lt. Dhanbar Basumatary	Lakhipathar	Lakhipathar	4	1	0	0	1	7	0	0	7	8	Village Road	Rat sing Narzary land	Poresh Basumatary land	Tale Basumatary land	
402	141/06	Rajen Khakhlari	Balen Basumatari	Lakhipathar	Lakhipathar	3	1	0	0	1	7	0	0	7	8	Village Road	Ratin Narzary land	rajen khakhlary land	Manaranjan Basumatary land	
			Lt. Paba Basumatary	Lakhipathar	Lakhipathar	3	1	0	0	1	7	0	0	7	8	Village Road	Rat sing Narzary land	Barhungkha hajuwari	Poresh Basumatary land	


Chairpersons, DLC, FRA, 2023
ADC Incharge
Hojai Sub-Division


 Member Secretary DLC
Sub-Divisional Welfare Officer
Hojai, Sankardev Nagar


 Member DLC
Divisional Forest Officer
Nagaon South Division
Hojai


 Member DLC
6 NO. BHALUKMARI
ZILA PARISHAD
MEMBER


 Member DLC
Mamata Rani Das
ZPC Member
11 No. Ranipukhuri


 Member DLC
 সদস্য
হোজাই জিলা পৰিষদ
৯নং বাকী (তাসম)

DATA BASE OF FRA,2006 List of Elegeble Person

SI No.	FR Case No	Name of applicants	Father Mother/ Husband	Name of FRC	Name of Village	Dag No.	Land for House				Land for cultivation				Grand Total (11+15) Bigha	Boundary of land			
							Bigha	Kotla	Lessa	Total	Bigha	Kotla	Lessa	Total		North	South	East	West
1	2	3	4	5	6	7	8	9	10	11	12	13	14	15	16	17	18	19	20
359	172/06	Istela Sangma	Chanjit Marak	Bogapani	Bogapani	16	2	0	0	2	6	0	0	6	8	Village Road	Main road	Village Road	Jodhistin Sangma
360	157/06	Pradip Sangma	Lt. Diren Sangma	Bogapani	Bogapani	1	2	0	0	2	14	0	0	14	16	Minila Marak	Rabi Das	Ranjit Rajbhar	Prabut Marak
361	153/06	Chanendra Marak	Lt. Nadija Sangma	Bogapani	Bogapani	20	2	0	0	2	5	0	0	5	7	Radhesyam Rajbhar	Nirmola Sangma	road	Sikaripathar
362	168//06	Motich Sangma	Umesh Marak	Bogapani	Bogapani	13	2	0	0	2	6	0	0	6	8	Village Road	Main road	Leting Sangma	Fram Sangma
363	151/06	Jadistin Sangma	Lt. Anesh Marak	Bogapani	Bogapani	11	2	0	0	2	6	0	0	6	8	Village Road	Main road	Fram Sangma	Bikash Marak
364	156/06	Rabichan Marak	Lt. Achindra Sangma	Bogapani	Bogapani	17	2	0	0	2	5	0	0	5	7	Joseph Sangma	Village Road	Village Road	Village Road
365	155/06	Juchep Sangma	Nipen Sangma	Bogapani	Bogapani	18	2	0	0	2	5	0	0	5	7	Nirmola Sangma	Robison Marak	Road	Sikaripathar
366	167/06	Bikash Marak	Karendra Marak	Bogapani	Bogapani	10	2	0	0	2	6	0	0	6	8	Road	Road	Silen Mamin	A G Church
367	166/06	Silen Mamin	Suchil Sangma	Bogapani	Bogapani	9	2	0	0	2	6	0	0	6	8	Village Road	Main road	Bikash Marak	Dilip Sangma
368	165/06	Dilip Sangma	Bitan Sangma	Bogapani	Bogapani	8	2	0	0	2	6	0	0	6	8	Village Road	Main road	Silen Mamin	Jashna Sangma
369	164/06	Jasna Sangma	Lt. Bin Marak	Bogapani	Bogapani	7	2	0	0	2	6	0	0	6	8	Village Road	Main road	Dilip Sangma	Agnesh Marak
370	154/06	Nirmola Sangma	Lt. Suresh Marak	Bogapani	Bogapani	19	2	0	0	2	5	0	0	5	7	Chanendra Marak	Juchep Sangma	Road	Sikaripathar
371	160/06	Anita Sangma	Probhut Marak	Bogapani	Bogapani	4	2	0	0	2	6	0	0	6	8	Rudra Chetry	Road	Karma Marak	Chimor Sangma
372	159/06	Tapan Marak	Lt. Karma Marak	Bogapani	Bogapani	3	2	0	0	2	6	0	0	6	8	Hojai Bura	road	Probhut Marak	Anita Sangma
373	163/06	Agnech Marak	Lt. Chanindra Sangma	Bogapani	Bogapani	6	2	0	0	2	6	0	0	6	8	Road	Road	Road	Jana Sangma
374	158/06	Probuth Marak	Lt. Olin Sangma	Bogapani	Bogapani	2	2	0	0	2	6	0	0	6	8	Minila Marak	Uttam Mazumdar	Pradip Sangma	Karma Marak
375	150/06	Gajen Daimary	Lt. Dijen Daimary	Bogapani	Bogapani	21	2	0	0	2	6	0	0	6	8	Tarjen Basumatary	Arjun Das	Palat Das	Narachan Chauhan
376	171/06	Lejing Sangma	Niren Mamin	Bogapani	Bogapani	14	2	0	0	2	6	0	0	6	8	Village Road	Main road	Narsing Chauhan	Motish Sangma
377	162/06	Chiman Sangma	Chanjit Marak	Bogapani	Bogapani	5	2	0	0	2	6	0	0	6	8	Anita Sangmas land	Village road	Rudra bahadur chetry lan	PWD Road
378	174/06	Chumila Sangma	Sonjit Marak	Bogapani	Bogapani	16	2	0	0	2	6	0	0	6	8	Narsing chauhan land	Jadhistin Sangma land	Village Road	PWD Road
379	169/06	Fram Sangma	Lt. Miah Marak	Bogapani	Bogapani	16	2	0	0	2	6	0	0	6	8	Church Village	Motich Sangmas land	Village Road	PWD Road
380	144/06	Sandhya Mech	Nagen Mech	Bogapani	Bogapani	22	2	0	0	2	6	0	0	6	8	Sanjay Das land	Pwd Road	PWD Road	Gauripur Border
381	183/06	Bhenta Boro	Lt. Dusaram Boro	2 No Joynagar	2 No Joynagar	7	1	0	0	1	7	0	0	7	8	Village Road	PMGY road	Purna Damlong	Mukuta Basumatary
382	189/06	Bishnu Basumatary	Lt. Madan Basumatary	2 No Joynagar	2 No Joynagar	11	1	0	0	1	7	0	0	7	8	Village Road	Main road	Road	Nokorsing Boro
383	197/06	Birensing Boro	Lt. Gendaram Boro	2 No Joynagar	2 No Joynagar	21	1	0	0	1	7	0	0	7	8	Kaki Jan	village road	Nise boro	Petela Boro
384	193/06	Bipul Mech	Lt. Joymoti Mech	2 No Joynagar	2 No Joynagar	17	1	0	0	1	7	0	0	7	8	Kaki Jan	village road	Setem Boro	Sadula Boro
385	187/06	Abhiram Bordoloi	Lt. Banshi Bordoloi	2 No Joynagar	2 No Joynagar	13	1	0	0	1	7	0	0	7	8	Village Road	PMGY road	Nokorsing Boro	Upen Basumatary
386	186/06	Upen Basumatari	Lt. Sombaru Basumatari	2 No Joynagar	2 No Joynagar	10	1	0	0	1	5	0	0	5	6	Village Road	PMGY road	Abhiram Bordoloi	Bharat Bordoloi
387	178/06	Raben Mech	Lt.Sukrasing Mech	2 No Joynagar	2 No Joynagar	2	1	0	0	1	7	0	0	7	8	Village Road	PMGY road	Ujjal Mech	Prakesh Basumatary
388	190/06	Charage Boro	Lt. Fulasing Boro	2 No Joynagar	2 No Joynagar	14	1	0	0	1	7	0	0	7	8	Kakijan	Geldang	Junali	Rajen
389	196/06	Petela Boro	Dusa Boro	2 No Joynagar	2 No Joynagar	20	1	0	0	1	7	0	0	7	8	Kaki Jan	village road	Birensing boro	Sabitri boro
390	198/06	Nishe Boro	Lt. Beleng Boro	2 No Joynagar	2 No Joynagar	22	1	0	0	1	7	0	0	7	8	Dimaru jan	village road	Bogala Boro	Birenchi Boro

Chairperson, DLC FRA 2023
ADC Incharge
Hojai Sub-Division

Member Secretary DLC
Sub-Divisional Welfare Officer
Hojai, Sankardev Nagar

Member DLC
Member DLC
Member DLC

Member DLC
MEMBER

Member DLC

Mamata Rani Das
ZPC Member
11 No. Ranipukhuri

সদস্য
হোজাই জিলা পি
৯নং কাৰী (তাসন)


DATA BASE OF FRA, 2006 List of Eeligible Person

Sl No.	FR Case No	Name of applicants	Father Mother/ Husband	Name of FRC	Name of Village	Dag No.	Land for House				Land for cultivation				Grand Total (11+15) Bigha	Boundary of land			
							Bigha	Kotha	Lessa	Total	Bigha	Kotha	Lessa	Total		North	South	East	West
1	2	3	4	5	6	7	8	9	10	11	12	13	14	15	16	17	18	19	20
293	61/06	Intin Sangma	Lt. Dhiren Sangma	Tilapara	Amtola garo gaon	86	1	0	0	1	17	0	0	17	18	Pabi Marak	Dipen Marak	Shiv mondri	Village area
294	49/06	Rangbilach Marak	Lt. Dhiren Sangma	Tilapara	Amtola garo gaon	100	1	0	0	1	5	0	0	5	6	Villaga road	Tilapara area	Bikash Sangma	Hirimbapur area
295	55/06	Tilichan Sangma	Mahen Marak	Tilapara	Amtola garo gaon	92	1	0	0	1	2	0	0	2	3	Kritin Sangma	Tilapara area	Matila Marak	Kalpana marak
296	53/06	Milani Sangma	Lt. Ilias Marak	Tilapara	Amtola garo gaon	95	1	0	0	1	5	0	0	5	6	Church area	Tilapara area	Sanjoy Marak	Sojoni Sangma
297	51/06	Protush Sangma	Lt. Dalim Marak	Tilapara	Amtola garo gaon	98	1	0	0	1	9	0	0	9	10	Church area	Tilapara area	Sunila Marak	Bikash Sangma
298	64/06	Pobitra Marak	Lt. Sen Sangma	Tilapara	Amtola garo gaon	82	1	0	0	1	7	0	0	7	8	Matikola Area	Intin Sangma	Shiv mondri	Village area
299	59/06	Martish Marak	Lt. Sen Sangma	Tilapara	Amtola garo gaon	88	1	0	0	1	5	0	0	5	6	Kritin Sangma	Shivapur area	Kul bdr biswakarma	Rabina sangma
300	66/06	Ingraj Marak	Suresh Sangma	Tilapara	Amtola garo gaon	31	1	0	0	1	5	0	0	5	6.84	Tiku Gour	Ganesh gour	Sagar das	Kantimai dewri
301	183/06	Kante Boro	Dino Boro	2 No Joynagar	2 No Joynagar	5	1	0	0	1	7	0	0	7	8	Kaki Jan	Village Road	Bharat Bordoloi	Nikke Boro
302	203/06	Syabanta Swargiary	Lt. Deben Swargiary	2 No Joynagar	2 No Joynagar	27	1	0	0	1	7	0	0	7	8	Kaki Jan	Village Road	Sokreswar	Nishan
303	182/06	Mohan Basumatary	Mukuta Basumatary	2 No Joynagar	2 No Joynagar	6	1	0	0	1	7	0	0	7	8	Village Road	PMGY road	Henta	Harikanta
304	200/06	Shukleshwar Rabha	Lt. Bharat Rabha	2 No Joynagar	2 No Joynagar	24	1	0	0	1	7	0	0	7	8	Kaki Jan	Village Road	Bina Bordoloi	Kanteswar Boro
305	194/06	Rahul Basumatary	Sabitri Basumatary	2 No Joynagar	2 No Joynagar	19	1	0	0	1	7	0	0	7	8	Kaki Jan	Village Road	Petela Boro	Setem Boro
306	185/06	Bharat Bordoloi	Mai Bordoloi	2 No Joynagar	2 No Joynagar	9	1	0	0	1	7	0	0	7	6	Road	Ratan Narzary land	Upen Basumatary	Purna Damlong
307	138/06	Tale Basumatari	Lt. Lachit Basumatari	Lakhipathar	Ajarbari	7	1	0	0	1	3	0	0	3	4	Chandan Gaur	Villg Road	Manuranjan Basumatary	NRP Road
308	2/06	Sajan Ramchairy	Sureswar Rmchiary	Ajarbari	Ajarbari	10	0	0	0	1	1	0	0	1	2	Nandu Sahu	Villg Road	Chandan Gaur	Kshiram Sahu
309	3/06	Ratimai Boro	Udhab Boro	Ajarbari	Ajarbari	30/40	2	0	0	2	13	0	0	13	15	Kaki jaan	Villg Road	Bhrat Keot	Nandu Sahu
310	4/06	Cht Bordoloi	Bitaram Bordoloi	Ajarbari	Ajarbari	43	1	0	0	1	14	0	0	14	15	Ramprasad Sahu	Sasharam Bordoloi	Numal Koch	Banmli Koch
311	5/06	Champa Boo	Lt. Bagaram Boro	Ajarbari	Ajarbari	44	1	0	0	1	7	0	0	7	8	Chmapa Boro	Chat Bodoloi land	Village Road	Acharu Basumatari
312	7/06	Sabharam bordoloi	Jayram Bordoloi	Ajarbari	Rongsindon	49	1	0	0	1	7	0	0	7	8	Robindra nath	Manik Halwa	Village Road	Romesh Keot
313	08/06	Basa Rongpi	Lt. Langathi Rongpi	Ajarbari	Rongsindon	56	1	0	0	1	7	0	0	7	8	Bir Bey	Kanki land	Village Road	Romesh Keot
314	12/06	Rupsing Teron	Lt. Sarmen Teron	Ajarbari	Ajarbari	61	1	0	0	1	5	0	0	5	6	Village Road	Jibon Sahu	Golok Basumatary	Village Road
315	16/06	Anadi Mushahari	Dela Mushahari	Ajarbari	Ajarbari	64	1	0	0	1	7	0	0	7	8	Village Road	Romesh Keot	Rongsindon village	Lt. Mohn basumatari
316	18/06	Acharu Basumatari	Lt. Shaniram Basumatari	Ajarbari	Ajarbari	65	1	0	0	1	4	0	0	4	5	Village Road	Jibon Sahu	Village Road	Andi Mushahary
317	19/06	Galak Basumatari	Lt. Hadang Basumatari	Ajarbari	Ajarbari	11	1	0	0	1	9	0	0	9	10	Bishnu Boro land	Prodip Daimary land	Village Road	Village Road
318	85/06	Langkeshwr Boro	Lt. Mdaram Boro	Silbheta	Thaijow Guri	2	1	0	0	1	8	0	0	8	9	Subhash Jadov Land	Monju basumatari land	Village Road	Village Road
319	69/06	Deben khakhly	Lt. Mhendra khakhly	Silbheta	Thaijow Guri	35	1	0	0	1	8	0	0	8	9	Sulal chauhan	Molin Barman	Village Road	Village Road
320	161/06	Hari Barman	Lt. Shuk charan barman	Silbheta	Thaijow Guri	1	1	0	0	1	8	0	0	8	9	Village Road	Deben khakhly	Village Road	Village Road
321	68/06	Manju Basumatari	Lt. Latiram Basumatari	Silbheta	Thaijow Guri	7	1	0	0	1	8	0	0	8	9	Migen khkhly	Chndr hajuwri	Village Road	Village Road
322	73/06	Mandal Swargiary	Lt. Karuna Swargiary	Silbheta	Thaijow Guri	10	1	0	0	1	8	0	0	8	9	Lankheswar Boro	phukan Goyari land	Village Road	Village Road
323	76/06	Pradip Daimary	Lt. Difar Daimary	Silbheta	Thaijow Guri	5	1	0	0	1	8	0	0	8	9	Chndr hajuwri	Prodip Hajuwari land	Village Road	Village Road
324	71/06	Buddhadeb khakhly	Lubaran khakhly	Silbheta	Thaijow Guri	6	1	0	0	1	8	0	0	8	9	Mondal swargiary	budhadeb khakhly	Village Road	Village Road
325	72/06	Chandrakanta Hajowari	Ramesh Hajowari	Silbheta	Thaijow Guri	9	1	0	0	1	8	0	0	8	9	Prodip Daimari	Migen khakhly	Village Road	Village Road
326	75/06	Phukan Gayri	Lt. Kartik Gayari	Silbheta	Thaijow Guri														


Chairperson, DLC FRA 2022
ADC Incharge
Hojai Sub-Division


Member Secretary DLC
Sub-Divisional Welfare Officer
Hojai, Sankardev Nagar


Divisional Forest Officer
Nagaon South Division
Hojai


Member DLC
Ruma Dey
GNO. BHALUKMARI
ZILA PARISHAD
MEMBER


Member DLC
Mamata Rani Das
ZPC Member
11 No. Ranipukhuri


Member DLC
সদস্য
হোজাই জিলা পরিষদ
৯নং কাকী (জামস)

DATA BASE OF FRA,2006 List of Eeligible Person

Sl No.	FR Case No	Name of applicants	Father Mother/ Husband	Name of F	Name of Village	Dag No.	Land for House				Land for cultivation				Grand Total (11+15)	Boundary of land			
							Bigha	Kotha	Lessa	Total	Bigha	Kotha	Lessa	Total		North	South	East	West
258	23/06	Pratima Goyari	Lt.Ajit Gayari																
259	90/06	Jonali Basumatary	Jatin Basumatary	Dharmanagar Maria gaon	Dharmanagar	161	3	0	0	3	0	0	0	0	3	Jatan Das	Khogen Daimary	Road	Chantala
260	92/06	Chantala Basumatary	Chatin Basumatary	Dharmanagar Maria gaon	Dharmanagar	2	2	0	0	2	4	0	0	4	6	Krishna Biswas	Road	Gojen Basumatary	Jiten Pathak
261	93/06	Dilip Khakhlary	Lt.Ajit Gayari	Dharmanagar Maria gaon	Dharmanagar	7	2	0	0	2	6	0	0	6	8	Chatan Das	Road	Khogen Daimary	Dilip Khakhlary
262	94/06	Lokhan Khakhlary	Lt. Atul Khakhlary	Dharmanagar Maria gaon	Dharmanagar	8	2	0	0	2	6	0	0	6	8	Chatan Das	LP School	Chantala Basumatary	General land
263	95/06	Tulasri Daimary	Lt. Sachen Daimary	Dharmanagar Maria gaon	Dharmanagar	11	1	0	50	1.5	3	0	50	3.5	5	Raju Khakhlary	Road	Mohen Basumatary	Koren Basumatary
264	97/06	Becheram Basumatary	Lt. Lakhiram Basumatary	Dharmanagar Maria gaon	Mariagaon	13	2	0	0	2	4	0	0	4	6	Amulya Rabha	Road	Koren Basumatary	Road
265	98/06	Ajoy Brahma	Lt. Sing Brahma	Dharmanagar Maria gaon	Mariagaon	31	2	0	0	2	6	0	0	6	8	Montu Boro	Road	Sen Sangma	Ajoy Brahma
266	99/06	Prem Marak	Milon Sangma	Dharmanagar Maria gaon	Mariagaon	32	2	0	0	2	6	0	0	6	2	Rengao Brahma	Road	Becheram Basumatary	Road
267	100/06	Hemali Sangma	Lt. Naresh Sangma	Dharmanagar Maria gaon	Mariagaon	33	2	0	0	2	6	0	0	6	8	Road	Market	Polan Sangma	Alat Sangma
268	101/06	Ealmani Sangma	Lt. Maltech Marak	Dharmanagar Maria gaon	Mariagaon	42	1	0	0	2	6	0	0	6	8	Road	Road	Digen Marak	Anjali Sangma
269	102/06	Chublal Sangma	Ratindra marak	Dharmanagar Maria gaon	Mariagaon	45	2	0	0	1	7	0	0	7	8	Road	Road	Subolal	Hemonto
270	103/06	Singha Marak	Subu Singh Marak	Dharmanagar Maria gaon	Mariagaon	46	1	0	0	1	7	0	0	7	5	Bijit Boro	Road	Singha Marak	Montesh Sangma
271	104/06	Linuch Sangma	Chuchil Marak	Dharmanagar Maria gaon	Mariagaon	47	2	0	0	2	6	0	0	6	8	Baija Basumatary	Road	Johnson Sangma	Chublal Sangma
272	105/06	Nihan Sangma	Nabin Marak	Dharmanagar Maria gaon	Mariagaon	49	4	0	0	4	4	0	0	0	4	Sandeswar Basumatary	Road	Road	Johnson Sangma
273	106/06	Martin Sangma	Bichu Marak	Dharmanagar Maria gaon	Mariagaon	50	2	0	0	2	6	0	0	6	8	Rupnal Boro	Road	Nipen Marak	Road
274	107/06	Nipen Marak	Thani Sangma	Dharmanagar Maria gaon	Mariagaon	51	2	0	0	2	6	0	0	6	8	Tengani Mushahary	Road	Nipen Marak	Nihan Sangma
275	108/06	Milan Boro	Tebulram Boro	Dharmanagar Maria gaon	Mariagaon	52	2	0	0	2	6	0	0	6	5	Lal Khakhlary	Road	Martin Sangma	Nihan Sangma
276	109/06	Helachi Boro	Haren Boro	Dharmanagar Maria gaon	Dharmanagar	54	4	0	0	4	0	0	0	0	4	Road	Sajan Brahma	Road	Road
277	111/06	Lalmohan Khakhlary	Gubeshwar Khakhlary	Dharmanagar Maria gaon	Naboyoti gaon	55	6	0	0	6	0	0	0	0	6	Road	Road	Radhe chauhan	Panchu gaon
278	112/06	Lohit Daimary	Gohin Daimary	Dharmanagar Maria gaon	Dharmanagar	82	2	0	0	2	0	0	0	0	2	Road	Nipen Marak	Sayaram Basumatary	Lokeswar gogoi
279	113/06	Robindra Basumatary	Langkar Basumatary	Dharmanagar Maria gaon	Dharmanagar	92	1	0	0	1	0	0	0	0	1	Moni Daimary	Bahadur Basumatary	Bahadur Basumatary	Sumit Basumatary
280	115/06	Maya Basumatari	Sikari Basumatari	Dharmanagar Maria gaon	Narayanpur	94	2	0	0	2	6	0	0	6	8	Road	Road	Dharmen Koch	Hornal koch
281	58/06	Jipriyana Sangma	Lt. Jotindra Marak	Dharmanagar Maria gaon	Narayanpur	117	2	0	0	2	6	0	0	6	8	Road	Road	Jiten Basumatary	Jayanta Koch
282	56/06	Martila Marak	Lt. Sen Sangma	Tilapara	Amtola garo gaon	89	1	0	0	1	5	0	0	5	6	Kritin Sangma	Tilapara area	Martish Marak	Bornit Sangma
283	52/06	Chunila Marak	Lt. Klemen Sangma	Tilapara	Amtola garo gaon	91	1	0	0	1	5	0	0	5	6	Kritin Sangma	Tilapara area	Bornit Sangma	Tilison Sangma
284	72/06	Langia Narzary	Gala Narzary	Tilapara	Amtola garo gaon	94	1	0	0	1	5	0	0	5	6	Church area	Tilapara area	Purnima Sangma	Protush Sangma
285	75/06	Buddhikhat Basumatari	Chantala Basumatari	Tilapara	Tilapara	3	1	0	0	1	5	0	0	5	6	Hirimbapur area	village road	Romon Daimary	Bodhikor Basumatary
286	71/06	Raman Daimary	Kulai Daimary	Tilapara	Tilapara	2	1	0	0	1	5	0	0	5	6	Hirimbapur area	village road	Langla Narzary	Ananda Baglary
287	68/06	Bilambar Boro	Lt. Kuleshwar Boro	Tilapara	Tilapara	4	1	0	0	1	5	0	0	5	6	Hirimbapur area	village road	Munush Bahadur	Langla Narzary
288	70/06	Shivaraj Basumatary	Gulap Basumatary	Tilapara	Tilapara	9	1	0	0	1	6	0	0	6	7	Hirimbapur area	village road	Sombaru Mushahary	Tek Bahadur
289	60/06	Dipin Marak	Lt. Kutindra Changma	Tilapara	Tilapara	6	1	0	0	1	11	0	0	11	12	Amtola Area	School Field	Sante gimre	Lakhiram das
290	73/06	Ananda Baglari	Lt.Dhanabar Baglari	Tilapara	Tilapara garo gaon	87	1	0	0	1	7	0	0	7	8	Intin Sangma	Shivapur area	Shiv mondir	Martish marak
291	57/06	Barnit Sangma	Kahiram Marak	Tilapara	Tilapara	1	1	0	0	1	7	0	0	7	8	Hirimbapur area	village road	Buddhikat Basumatary	Village area
292	50/06	Bikash Sangma	Lt.Dalim Marak	Tilapara	Amtola garo gaon	90	1	0	0	1	6	0	0	6	7	Intin Sangma	Tilapara area	Rabina sangma	Martila Marak
					Amtola garo gaon	99	1	0	0	1	5	0	0	5	6	Church area	Tilapara area	Protuch sangma	Rongbilash marak

Chairpersons, DLC,FRA,2023
ADC Incharge
 Hojai Sub-Division

Member Secretary DLC
Sub-Divisional Welfare Officer
 Hojai, Sankardev Nagar

Member DLC
 Divisional Forest Officer
 Nagaon South Division
 Hojai
Ruma Bey
 GNO. BHALUKMARI
 ZILA PARISHAD
 MEMBER

Member DLC
Mamata Rani Das
 ZPC Member
 11 No. Ranipukhuri

Member DLC
 সদস্য
 হোজাই জিলা পৰিষদ
 ১১ নং কাকী ভাঙ্গা

DATA BASE OF FRA,2006 List of ELEGIBLE Person

Sl No.	FR Case No	Name of applicants	Father Mother/ Husband	Name of FRC	Name of Village	Dag No.	Land for House				Land for cultivation				Grand Total (11+15) Bigha	Boundary of land			
							Bigha	Kotha	Lessa	Total	Bigha	Kotha	Lessa	Total		North	South	East	West
1	2	3	4	5	6	7	8	9	10	11	12	13	14	15	16	17	18	19	20
226	1309/06	Kan Boro	Lt. Mukan Boro	Rongjali	Rongjali	25	1	0	0	1	7	0	0	7	8	Borhola Village	Gwjwnpur Vill	Socity L and	Rakheng Boro land
227	746/06	Sukumar Hajong	Lt. Mohanbashi Hajong	Rongpur Dalu Gaon	Rongpur Dalu Gaon	28	2	0	0	2	6	0	0	6	8	Bipin Dalu	Atul Dalu	School ply Ground	Niren Hajong Land
228	412/06	Soilen Hajuwari	Lt. Sachin Hajuwari	Rongpur	Rongpur	66	0	0	50	0.5	1.5	0	0	1.5	2	Road	Road	Mahendra Nath	Logun Mech
229	651/06	Chunita Basumatary	Lt. Katara Basumatary	Barhungkha	Barhungkha	14	2	0	0	2	6	0	0	6	8	Road	Binamai Daimary Land	River	Dholbara Basumatary
230	413/06	Makan Basumatari	Lt. khargeswar Basumatari	Rongpur	South Rongpur	15	1	0	0	1	7	0	0	7	8	South Rongpur	village Road	Anil bora's land	Shyam Mahilary land
231	484/06	Sumitra Basumatary	H/B Manuranjan Bonuwari	Dulupathar	Nijwadubli	17	1	0	0	1	7	0	0	7	8	Road	Bisti Swargiary Land	Kamle Boro land	Gegang Boro Land
232	1081/06	Praphulla Rabha	Lt. Lamuba Rabha	milanpur (P kaki)	milanpur (P kaki)	38	1	0	0	1	7	0	0	7	8	Rupalipathar Village	PWD Road	Narayan Basumatary	Padma Basumatary
233	1158/06	Debakumar Brahma	Lt. Ramnanda Brahma	2,3,4no Raipur	4 no Raipur	41	2	0	0	2	11	0	0	11	13	Nata Koch land	Minty Dalu Land	Villag Road	Main Road
234	427/06	Kamensing Bordoloi	Lt. Thipang Bordoloi	Rongpur	South Rongpur	3	1	0	0	1	7	0	0	7	8	North Rongpur Border	village Road	Nity Boro Land	Tapan Bordoloi Land
235	1362/06	Krishna Mosahary	Khantha Mosahary	Bormangsu	Nwjwrgaon	9	1	0	0	1	5	0	0	5	6	Chakra Basumatary	Raju Basumatary	Kampuria Gaon	Road
236	1356/06	Sanaram Basumatari	Jebera Basumatary	Bormangsu	Nwjwrgaon	3	1	0	0	1	5	0	0	5	6	Biswajit Basumatary	Rajen Daimary land	Kampuria gaon	Road
237	324/06	Nekaram Basumatary	Dhepa Basumatary	Santipur	Santipur	25	2	0	0	2	6	0	0	6	8	sun i Ramchiary land	Rudrasing Basumatary	Borgaon Border	Lakhipathar Village
238	926/06	pacha Bordoloi	Lt. Cheniram Bordoloi	1No Padum Pukhuri	1No Padum Pukhuri	61	2	0	0	2	5	0	0	5	7	Ranjan Das LAND	Prantkrishna Das	Villag Road	Village Road
239	485/06	Gegang Bodo	Lt. Pitam boro	Dulupathar	Nijwadubli	18	1	0	0	1	7	0	0	7	8	Road	Monshi Boro Land	Manuranjan Basumatry	Dijen Boro Land
240	568/06	Borsing Terang	Lt. Sarbura Terang	Rongmili	Rongmili	78	1	0	0	1	7	0	0	7	8	PMGY Road	Senar Gagon Border	Mohori Dera	Gutka Kurmi
241	1097/06	Sonasing Rongpi	Hemai Rongpi	milanpur (P kaki)	milanpur (P kaki)	84	2	0	0	2	6	0	0	6	8	Rupalipathar Border	PWD Road	Anil Bodo Land	Dhaniram ENGI Land
242	401/06	Bijoy dewri	Dharsing Dewri	Rongpur	North Rongpur	50	2	0	0	2	6	0	0	6	8	Village Road	South Rongpur	Ply ground	Jito Koch land
243	631/06	Narayan Dewri	Nandasingdewri	Rongpur	East Rongpur	60	1	0	0	1	7	0	0	7	8	Road	2No sita Nagar	Deba Dewri	Gangram Thhapa land
244	442/06	Binod Basumatary	Adhiram Basumatary	Rongpur	North Rongpur	33	2	0	0	2	6	0	0	6	8	PWD Road	South Rongpur Border	Rajib Deka Land	Rupam Koch Land
245	425/06	Madhuri Basumatary	w/o lt. babed basumatary	Rongpur	South Rongpur	17	0	0	0.5	0.5	3.5	0	0	3.5	4	North Rongpur Border	Club House	Jagal Koch land	Laguwa Mech
246	800/06	Pesen Marak	Men Sangma	Torani	Torani gaon	11	2	0	0	2	5	0	50	5.5	7.5	Shikari pathar road	Pabitra pur road	Manjit marak land	Sabita sangma
247	409/06	Rabindra Dewri	Ghateswar Dewri	Rongpur (p.kaki)	South Rongpur	9	1	0	0	1	2	0	0	2	3	Kali kr. Daimary	village Road	Sanjit Daimary land	Brojen Boras land
248	405/06	Kironbala Baro	Lt. Prafullo Boro	Rongpur	North rongpur	45	2	0	0	2	3	0	50	3.5	5.5	Village road	South rongpur	Suresh Boro	Tilan Bordoloi
249	1095/06	Pradip Rabha	Kiran Rabha	milanpur (P kaki)	Milanpur	66	2	0	0	2	6	0	0	6	8	Rupalipathar Border	PWD Road	Daqman Koch LAND	Anil Boro land
250	546/06	Chantala Basumatary	Lt. Abhaires Basumatry	1 No Kaki tongia	Hirimbapur	5	0	0	50	0.5	5	0	80	5.8	6.3	Village Road	Tilapara border	Mangalsing Basumatary	Sadin Basumatary land
251	1005/06	Barasun Mech	Lt. Mujaram Mech	Digholimaj gaon	Digholimaj gaon	68	1	0	0	1	3	0	0	3	4	Dinesh Boro land	Swarbeswar Rabha	Milanjyoti Border	Parbatjura Border
252	1306/06	Bhokulu Boro	Hadala Boro	Rongjali	Rongjali	22	1	0	0	1	7	0	0	7	8	Borhola Village	Gwjwnpur Vill	Socity L and	Rakheng Boro Land
253	622/06	Paniram Tisso	Lt. Chubrar Tisso	Adarsa ban gaon	Ampukhuri k gaon	54	0	0	50	0.5	6	0	0	6	6.5	Jaysing kramsa	Rupsing terang	Sima terangpi	Adarsa ban gaon vil
254	562/06	Mridul Bordoloi	Lt. Joydhar Bordoloi	Rongmili	Rongmili	61	1	0	0	1	6.45	0	0	6.45	7.45	Parikit Medhi	Lokhimai Bora	Ranjit Bora	PMGY Road
255	1683/06	Kaykeyi Basumatary	Chilang Basumatary	Maoriapara	Maoriapara	8	2	0	0	2	6	0	0	6	8	Sunil Chauhan land	Ajit koch Land	PWD road	ajit koch land
256	282/06	Priskila Sangma	Simon Marak	Hemen Gaon	Hemen Gaon	3	1	0	0	1	6	0	0.5	6.5	7.5	PWD Road	Sonapur Village	Janu Marak's land	Dhason Sangmas Land
257	539/06	Balika Marak	Morgen Sangma	1 no Kaki tongia	Amtola	2	1	0	0	1	5.8	0	0	5.8	6.8	Goipai Naru	Surila Marak	Mandir	Raju Goipai

Chairpersons, DLC, FRA, 2023
ADC Incharge
Hojai Sub-Division

Member Secretary DLC
Sub-Divisional Welfare Officer
Hojai, Sankardev Nagar

Member DLC
Divisional Forest Officer
Nagaon South Division
Hojai

Member DLC
Ruma Devi
6 NO. BHALUKMARI
ZILA PARISHAD
MEMBER

Member DLC
Mamata Rani Das
ZPC Member
11 No. Ranipukhuri

Member DLC
 সদস্য
হোজাই জিলা পরিষদ
৯নং কাকী (তাসমা)

DATA BASE OF FRA,2006 List of Elegend Person

SI No.	FR Case No	Name of applicants	Father Mother/ Husband	Name of FR	Name of Village	Dag No.	Land for House				Land for cultivation				Grand Total (11+15) Bigha	Boundary of land			
							Bigha	Kottha	Lessa	Total	Bigha	Kottha	Lessa	Total		North	South	East	West
1	2	3	4	5	6	7	8	9	10	11	12	13	14	15	16	17	18	19	20
193	1693/06	Niral Hajong	Lt. Sumitra Hajong		Lakhipathar														
194	379/06	Durga Rabha	Lt. Mana Rabha		Milonpur	75	2	0	0	2	6	0	0	6	8	Humeswar nath land	road	Buliram natha land	Ujal land
195	378/06	Deb Ramchiary	Lt. Maniram Ramchiary		Santipur	51	1	0	0	1	6	0	50	6.5	7.5	Pradip Basumatary	Sukra basumatary land	Bargaon border	Barhungkha border
196	712/06	Katu Englengpi	Lt. Bapuram Teron		Krishna nagar	33	0	0	50	0.5	7	0	0	7	7.5	Muli Basumatary land	Bimala basumatary land	Borgaon border	Lakhipathar border
197	635/06	Kamal Chandra Enghi	Lt. Gajen Enghi		siva nagar	38	1	0	0	1	7	0	0	7	8	Pwd road	Barsing ranghang land	Dhaniram enghi land	Nrp road
198	617/06	Kajir Kramsapi	Lt. Hakim Kramsa		Gangaatti	25	1	0	0	1	5	0	0	5	6	Kakijan River	Rongmili Border	Rongmili Border	Vikuar Gour
199	846/06	Abhiram Narzary	Lt. Jagat Narzary		Adarsa ban gaon	49	1	0	0	1	5	0	0	5	6	Ramraj House	Munda Gaon	Kangbura House	Road
200	314/06	Nile Basumatari	Lt. Shrawan Basumatari		Anjalupara	8	2	0	0	2	6	0	0	6	8	village road	Sarumai Baglary land	Biswajit baglary land	Punen Basumatary
201	1117/06	Jayanta Basumatary	Lt. Karuna Basumatary		Santipur	45	1	0	0	1	6	0	50	6.5	7.5	Binod Basumatary	Sunil Basumatary	BORGAON	Barhungkha vill
202	747/06	Madan Hajong	Lt. Dhananjoy Hajong		Milanjyoti	15	1	0	0	1	4	0	0	4	5	Philip basumatary land	Jating narzary land	Anon basumatary land	PWD ROAD
203	1357/06	Biswajit Basumatary	Lt. Deben Basumatary		Rongpur dalu Gaon	45	1	0	0	1	7	0	0	7	8	Darasing Dalu	Bargaon border	Sularbul Dalu	Mahadeb koch
204	266/06	Anil Mech	Lt. Danda Mech		Bormangshu 2	4	1	0	0	1	5	0	0	5	6	Ranjit boro Land	Sanaram Basumatary land	Kampuria gaon	Village road
205	327/06	Ranjit Basumatary	Anan Basumatary		Paharpur	56	1	0	0	1	6	0	50	6.5	7.5	Lala ramsiary land	bogapani village	Milanjyoti vill border	road
206	683/06	Maina Bordoloi	Lotir Bordoloi		Santipur	8	1	0	0	1	1	0	0	1	2	Nayan Koch	Dikili Basumatary	Bargaon border	Lakhipathar Border
207	377/06	Kajiram Narzary	Aliram Narzary		3 No Kaki 2000 Bigha	3 No Kaki 2000 Bigha	1	0	0	1	1	0	0	1	2	Subhas Das Land	Shiv Mandir	Saraswati Manadir	Pranab Das
208	338/06	Suresh Changma	Sahen Changma		Santipur	1	1	0	0	1	6	0	0	6	7	Raipur village	Lalmati border	boragaon village	Lakhipathar village
209	1692/06	Khagendra Hajong	Lt. Tarakanta hajong		Milanjyoti	55	2	0	0	2	14	0	0	14	16	Road	Gama chauhan land	Nilo swargiary land	Hari chauhan land
210	315/06	Binad Basumatari	Lt. Shrawan Basumatari		Lakhipathar	79	2	0	0	2	8	0	0	8	10	Humeswar nath land	road	Tileswar nath land	Dube nath land
211	595/06	Lalit Khakhlary	Lt. Poju Khakhlary		Santipur	22	1	0	0	1	6	0	50	6.5	7.5	Mondir	Nila Basumatary	Bargaon	Lakhipathar
212	251/06	Ramsing Basumatary	Lt. Bangara Basumatary		Pandabgaon	48	1	0	0	1	6	0	0	6	7	road	Dharma nagar boundery	Barman gaon Boundery	Jahar gaon boundery
213	868/06	Rabha Basumatary	Lt. Fanindra Basumatary		Paharpur	35	2	0	0	2	6	0	0	6	8	Santi Mech Land	Pabitra Khakhlary land	Village Road	Podum pukhuri border
214	745/06	Tijen Sangma	Lt. Argen Sangma		Gwjwnpur	10	1	0	0	1	6	0	0	6	8	Rongjali village boundery	Pwd road	Kamal boro land	Sunil Basumatary land
215	655/06	Prafulla Basumatari	Lt. Bilu Basumatari		Rongpur	25	1	0	0	1	5	0	0	5	6	Karmamad dalu land	Suraj Dalu land	Bosta stan	Village road
216	339/06	Anan Basumatary	Lt. Koruna Basumatary		Barhungkha	18	2	0	0	2	16	0	0	16	18	Arun basumatary	bathwo mondir	Play ground	Jarani village
217	1072/06	Balen Boro	Bipin Boro		Barhungkha	15	2	0	0	2	10	0	0	10	12	Philip basumatary land	Jotin Narzary land	Jotin narzary land	Cristian graveyard
218	637/06	Indiram Basumatary	Deben Basumatary		Purana kaki milanpur	26	0	0	0	0.5	3	0	50	3.5	4	Rupali pathar road	Pwd road	Kalikumar daimary	Gabinda Basumatary
219	1282/06	Harakanta Boro	Lt. Matindra Boro		Gangaatti	3	3	0	0	3	14	0	0	14	17	Shiva prasad gour land	Pwd road	Mangalsing narzary land	Joleswar narzary land
220	797/06	Sem Sangma	Dhirendra Marak		Daimalugaon	18	2	0	0	2	6	0	0	6	8	Magan Boro land	Dimaru jan	Dinesh boro land	dimaru jan
221	322/06	Sunil Basumatary	Naiku Basumatary		Thorani	30	1	0	0	1	7	0	0	7	8	Barhungkha vill border	Pabitrapur border	Bikas das land	Supan mazumdar land
222	561/06	Dipali Dewri	Gobivram Bordoloi		Santipur	12	1	0	0	1	6	0	50	6.5	7.5	Nakaram Basumatary	Sunil Basumatary	Bargaon	Lakhipathar
223	250/06	Champa Mushahary	Lt. Sanjoi Mushahary		Rongmili	48	2	0	0	2	8	0	0	8	10	1No Rongmili border	PMGY Road	Brojen Bora	Tonko Bora
224	474/06	Kakiram Boro	Anduram Boro		Paharpur	34	1	0	50	6	0	0	0	6	7.5	village road	Ramsing Basumatary	Pobitra Khakhlary	Podum pukhuri border
225	295/06	Bijuli Mamin	Jodistin Marak		Nijara dubli	7	1	0	0	1	7	0	0	7	8	Road	Manow boro land	Gaira boros land	Khaneswar boros land
					Hemengaon	17	1	0	0	1	5	0	50	5.5	6.5	PWD Road	Sonapur vill road	Jraylya sangma road	Ninandis land

ADC Incharge
Chairpersons, DLC, FRA, 2006
Hojai Sub-Division

Member Secretary DLC
Sub-Divisional Welfare Officer
Hojai, Sankardev Nagar

Member DLC
Member DLC
6NO. BHALUKMARI
ZILA PARISHAD
MEMBER
Divisional Forest Officer
Nagaon South Division
Hojai, Assam

Member DLC
Member DLC
Mamata Rani Das
ZPC Member
11 No. Ranipukhuri

Member DLC
Member DLC
সদস্য
হোজাই জিলা পৰিষদ
৯নং কাকী (অসম)

DATA BASE OF FRA,2006 List of ELEGIBLE Person

Sl No.	FR Case No	Name of applicants	Father Mother/ Husband	Name of FR	Name of Village	Dag No.	Land for House				Land for cultivation				Grand Total (11+15) Bigha	Boundary of land			
							Bigha	Kotha	Lessa	Total	Bigha	Kotha	Lessa	Total		North	South	East	West
1	2	3	4	5	6	7	8	9	10	11	12	13	14	15	16	17	18	19	20
156	876/06	Bikram Boro	Lt. Bangla Boro	Gwjwnpur	Gwjwnpur	18	2	0	0	2	6	0	0	6	8	Rongjali village	Pwd road	Dharma goyary land	Ajit basumatary land
157	862/06	Delai Boro	Jogeswar Boro	Gwjwnpur	Gwjwnpur	4	0	0	50	0.5	2	0	0	2	2.5	Krishna boro land	Pwd road	Dharam baglari land	Ranjit baglari land
158	864/06	Brajanta Baglari	Ratneswar Baglari	Gwjwnpur	Gwjwnpur	6	1	0	0	1	5	0	0	5	6	Dinesh Basumatari land	Pwd road	Dinesh basumatari land	Dharam basumatari lands
159	867/06	Sunil Basumatari	Lt. Nujen Basumatari	Gwjwnpur	Gwjwnpur	9	2	0	0	2	6	0	0	6	8	Rongjali Vill boundery	Pwd road	Funindra basumatary land	Ludheswar baglari land
160	514/06	Sunu Sangma	Dinraj Marak	Taroni	Taroni Gaon	14	2	0	0	2	6	0	0	6	8	Pobitrapur	Rani Sangma	Nihar Sangma	Village Road
161	478/06	Lakshindar Bodo	Lt.Kalarom Bodo	Dulupathar	Nijara dubli	1	1	0	0	1	7	0	0	7	8	Village road	Sambaru boros land	Kadda boros land	Kera boros land
162	469/06	Keraram Boro	Lt. Matal Boro	Nijara dubli	Nijara dubli	2	1	0	0	1	7	0	0	7	8	Village road	Tilak Daimary land	Lakhindar boros land	Lakhindar boros land
163	556/06	Akan Bordoloi	Lt. Piluram Bordoloi	Rongmili	Rongjali	12	2	0	0	2	6	0	0	6	8	Kakijan	No2 rongmili border	Sitaram bora	vodro saikia
164	995/06	Rupen Basumatary	Lt. Memera Basumatary	Belupara	Belupara	6	1	0	0	1	7	0	0	7	8	Kaki jan	village road	Village Road	Nijwra dubli vill Border
165	303/06	Rudra Basumatary	Lt.Hitesh Basumatary	Hemengaon	Hemengaon	33	1	0	0	1	6	0	50	6.5	7.5	PWD Road	Sonapur vill road	Mohan maraks land	Arnika lands
166	294/06	Troilo Sangma	LT.Rakesh Marak	Hemengaon	Hemengaon	18	1	0	0	1	6	0	50	6.5	7.5	Sonapur vill road	Jarsuch marak land	Bijuli Momins land	PWD ROAD
167	290/06	Jinuch Sangma	LT.Sotendra marak	Hemengaon	Hemengaon	11	1	0	0	1	6	0	50	6.5	7.5	PWD Road	Sonapur vill road	General vill land	Karpinas land
168	1333/06	Kirat Khakhlari	LT.Gubeshwar khakhlari	Borgaon	Borgaon	41	1	0	0	1	6	0	50	6	7.5	L.p School	Devi Goyary	ROAD	Santipur Village
169	1328/06	Krishna Goyary	Lt.Sukramani Goyary	Borgaon	Borgaon	28	2	0	0	2	6	0	0	6	8	Lila Boro	Lokeswar Basumatary	ROAD	Santipur Village
170	863/06	Dharam Baglari	Fuleswar Baglari	Gwjwnpur	Gwjwnpur	5	1	0	0	1	7	0	0	7	8	Rongjali vill boundary	Pwd road	Ratneswar baglari land	Delai boro land
171	1109/06	Ranjit Basumatari	Lt. Tileswar Basumatari	Milanjyoti	milanjyoti	9	2	0	0	2	8	0	50	8.5	10.5	Paban Basumatary land	Johan Basumatary land	Dayal basumatary land	PWD ROAD
172	725/06	Prabin Boro	Lt.Bahuram Boro	Krishna nagar	Bishnupur	21	1	0	0	1	7	0	0	7	8	Hemari engti land	Pwd road	Biren boro land	Juli boro land
173	666/06	Amor Boro	Somor Boro	Barhungka	Barhungka	29	2	0	0	2	6	0	0	6	8	Binimai Daimary	singho Basumatary	Somir Mushahary	dhonoram Boro
174	872/06	Dharmendra Baglari	Lt. Mitharam Baglari	Gwjwnpur	Gwjwnpur	14	2	0	0	2	6	0	0	6	8	Rongjali vill boundary	Pwd road	Ranjit baglary land	Rameswar baglary land
175	743/06	Ramesh Doloi	Lt.Kaliram Doloi	Krishna nagar	Hayangtal	1	1	0	0	1	7	0	0	7	8	Pwd road	Suben bordoloi land	NRP road	Tapampur road
176	668/06	Premola Marak	Dhan Sangma	Barhungkha	Barhungkha	31	2	0	0	2	2	0	0	2	4	Gebendo Basumatary land	Rakkhal das	Keram Khakhlary	road
177	906/06	Minoti Basumatary	Lt.Dariyal Basumatary	1no udalguri	1 no Udalguri	9	0	0	50	0.5	7	0	0	7	7.5	Pwd road	Baksamri village	Mohan Narzary land	Mithisar Basumatary I
178	1142/06	Nirnay Basumatary	Lt.Dhiren Basumatary	Milanjyoti	Tilapara	47	1	0	0	1	5	0	0	5	6	Joypur village boundery	road	Ajoy Narzary land	Ansai Muchahary land
179	889/06	Palen Khakhlary	Lt. Indra Khakhlary	1no udalguri	1 no Udalguri	26	2	0	0	2	5	0	50	5.5	7.5	Pwd road	Baksamari border	Deben Mahelary	Ramnagar by land road
180	628/06	Chhatra Boro	Lt. Tateng Boro	Rongpur	North Rongpur	35	1	0	0	1	7	0	0	7	8	Bathow mondir	South rongpur border	Rima bora land	Biren Basumatary land
181	454/06	Suresh Boro	Nabin Boro	Bogoriguri	Bogoriguri	2	2	0	0	2	6	0	0	6	8	FDCC Block road	Ratneswar boro land	Ramendra Basumatary lar	Mahesh boro land
182	460/06	Santosh Boro	Lt.Baneswar Boro	Nijora bogoriguri	Bogoriguri	8	2	0	0	2	5	0	50	5.5	7.5	FDCC Block road	Morajan	Larme boro land	Public bathow mondir
183	632/06	Jemson Sangma	Lt.Dinesh Garagra	Gangaatti	Gangaatti	70	1	0	0	1	3	0	0	3	4	Shapon Koch	Torun Basumatary	PMGY Road	Damudev Nath
184	658/06	Sanjit Mushahary	Ashwini Mushahary	Barhungkha	Barhungkha	21	1	0	50	1.5	6	0	0	6	7.5	Sengho basumatary land	Sanjit Khakhlary land	river	Binai brahma land
185	229/06	Kandura Basumatary	Jaru Basumatary	Paharpur	Paharpur	13	2	0	0	2	5	0	50	5	7.5	Lokhi Mandir	Rabiram Basumatary	Butoka Bordoloi	Village Road
186	559/06	Muruli Bordoloi	Lt.Nareswar bordoloi	Rongmili	Rongmili	84	1	0	50	1.5	6	0	0	6.5	7.5	PMGY road	Senar goan Border	Konok Bora	Kamsing Ingti
187	504/06	Dhan Sangma	Lt.Ganga Giri	Thorani	Thorani gaon	2	2	0	0	2	8	0	0	8	10	Barhungkha vill border	Sukumbo maraks land	Prem sangmas land	Prem Sangma land
188	624/06	Kodam Teron	Lt. Habe Teron	Adarsa ban gaon	Adarsa ban gaon	56	1	0	0	1	6	0	0	6	7	Sarmen Kramsa Land	Joyising Kramsa Land	Road	Moruli Tati's Land
189	694/06	Toren Doimary	Lt. Jeja Doimary	Krishna nagar	Krishna nagar	56	1	0	0	1	7	0	0	7	8	Tongia	Biren Khakhlary land	NRP road	Tongia boundery
190	812/06	Ahalya Basumatari	Lt. Mahin Basumatari	Anjalupara	anjalupara gaon	17	2	0	0	2	6	0	0	6	8	village Road	Lakhipur village	Johathan basumatary land	Bodo basumatary land
191	711/06	Dhansing Kramsa	Lt. Dakaram Kramsa	Krishna nagar	Bishnupur	36	1	0	0	1	7	0	0	7	8	Borsing ronghang land	Babu teron land	Dhaniram inghi land	nrp road
192	455/06	Photoi Boro	Mahesh Boro	Nijora bogoriguri	Bogoriguri	3	2	0	0	2	6	0	0	6	8	FDCC Block road	Ratneswar boro land	Suresh Boro land	Karme Mushahary

Chairpersons, DLC,FRA,2023
ADC Incharge
Hojai Sub-Division

Member Secretary DLC
Sub-Divisional Welfare Officer
Hojai, Sankardev Nagar

Member DLC
 Divisional Forest Officer
 N-gaon South Division

Member DLC
Rimadey
6 NO. BHALUKMARI
ZILA PARISHAD
MEMBER

Member DLC
Mamata Rani Das
ZPC Member
11 No. Ranipukhuri

Member DLC
 সদস্য
 হোজাই জিলা পৰিষদ
 ৯নং কাকী (জাম)

DATA BASE OF FRA,2006 List of Eeligible Person

Sl No.	FR Case No	Name of applicants	Father Mother/ Husband	Name of FRC	Name of Village	Dag No.	Land for House				Land for cultivation				Grand Total (11+15) Bigha	Boundary of land			
							Bigha	Kottha	Lessa	Total	Bigha	Kottha	Lessa	Total		North	South	East	West
1	2	3	4	5	6	7	8	9	10	11	12	13	14	15	16	17	18	19	20
122	248/06	Phukan Khakhlari	Pabitra Khakhlari	Paharpur	Parbatjora	33	2	0	0	2	5	0	50	5.5	7.5	Village road	Champa Mushahary	Kartik Basumatary	Podum pukhuri
123	739/06	Naren Bordoloi	Lt. Kamala Bordoloi	Krishna nagar	Hayangtal	7	1	0	0	1	1	0	0	1	2	Khewali kuch land	Malen deka land	Nrp road	Tapan pur border
124	389/06	Unti Bordoloi	Lt.Kaidar Bordoloi	Rongpur	East rongpur	61	1	0	0	1	7	0	0	7	8	Village road	2No sitanagar	Kehuram Bordoloi	Baliram Baro
125	402/06	Maniram Swargiary	Dhanai Swargiary	Rongpur	North rongpur	31	1	0	50	1.5	6	0	50	6.5	8	Village road	South rongpur	Prafulla Daimary	Biren Basumatary
126	1061/06	Khama Baglari	Lt.Chakar Baglari	Purana kaki milanpur	milanpur	12	2	0	0	2	6	0	0	6	8	Rupali pathar road	Pwd road	Kanulal das land	Lakhi Dekaraja land
127	1056/06	Suken Basumatari	Lt. Nalacharan Basumatari	Purana kaki milanpur	milanpur	3	1	0	0	1	6	0	0	6	7	Rupali pathar road	Pwd road	Chitra Basumatary	Bhuban sing sil land
128	1058/06	Rabita Baglari	Kania Baglari	Purana kaki milanpur	milanpur	6	1	0	0	1	7	0	0	7	8	Village road	Pwd road	Pulak terang land	Chitrasing bordoloi land
129	1054/06	Chitra Basumatary	Lt. Prashna Basumatary	Purana kaki milanpur	milanpur	1	1	0	0	1	2	0	0	2	3	Village road	Chitra bordoloi house	chitra bordoloi land	Chuken basumatary land
130	1077/06	Lakhan Basumatary	Lt. Mahen Basumatary	Purana kaki milanpur	milanpur	33	2	0	0	2	6	0	0	6	8	Rupali pathar road	Pwd road	Arun rajgour land	Binay bordoloi
131	1029/06	Kameshwar Narzary	Ratneswar Narzary	Dighali maj gaon	Dighali maj gaon	94	1	0	0	1	3	0	0	3	4	Social Land	Paharpur village	Hajong Mech	Mahanta Rabha
132	1040/06	Ranjit Rabha	Biro Rabha	Dighali maj gaon	Dighali maj gaon	51	1	0	0	1	7	0	0	7	8	Bajrang munda	Social road	Mileswar Khakhlary	Maniram Basumatary
133	1270/06	Magan Boro	Mahendra Boro	Daimalugaon	Daimalu gaon	7	2	0	0	2	6	0	0	6	8	Kaki jan	Dinesh boro land	Anil Boro land	Honglaram boro land
134	1271/06	Honglaram Boro	Lt. Chabaram Boro	Daimalugaon	Daimalu gaon	8	2	0	0	2	6	0	0	6	8	Kaki jan	Harkanta boro land	Magan boro land	Honglaram boro land
135	230/06	Lauga Basumtary	Lt.Dhaniram Basumatary	Paharpur	Paharpur	14	2	0	0	2	6	0	50	6	8.5	Budhen Swargiary	Tharen Mushary	Village Road	Handiram Basumatary
136	904/06	Dinaram Swargiary	Lt. Dandulu Swargiary	1 no Udalguri	1 no Udalguri	11	1	0	50	1.5	6	0	50	6.5	8	Pwd road	Baksamari vill boundery	Jiten basumatary land	Mahan narzary land
137	1069/06	Dinesh Bordoloi	Lt. Jogeswar Bordoloi	Purana kaki milanpur	milanpur	23	2	0	0	2	4	0	0	4	6	Rupali pathar road	Kalikumar daimary land	Sankarjit bordoloi land	Subol mazumdar land
138	1096/06	Anil Bodo	Kamala Bodo	Purana kaki milanpur	milanpur	67	1	0	0	1	7	0	0	7	8	Rupali pathar road	Pwd road	Pradip rabha land	Sanasing Rongpi land
139	1008/06	Kameshwar Narzary	Tepera Narzary	Dighali maj gaon	Joypur	79	1	0	0	1	2	0	0	2	3	Kalpataru prathamik nam	Village Road	Kanteswar Khakhlary	Pitarong Sangma
140	385/06	Piyan Bordoloi	Lt. Parashuram Bordoloi	Rongpur	North Rongpur	44	2	0	0	2	6	0	0	6	8	Village road	South rongpur	Kiranbala boro land	Bharti Dewri land
141	1268/06	Chamili Boro	Lt. Mohan Boro	Daimalugaon	Daimalu gaon	5	1	0	0	1	7	0	0	7	8	Kaki jan	Habila Boro land	NRP road	Nagra boro land
142	1267/06	Rina Boro	Lt. Nagra Boro	Daimalugaon	Daimalu gaon	4	2	0	0	2	6	0	0	6	8	Kaki jan	Jayanta boro land	Jahal boro land	Mohan boro land
143	1091/06	Prabin Daimary	Lt. Tarun Daimary	Purana kaki milanpur	milanpur	60	1	0	0	1	7	0	0	7	8	Rupali pathar road	Pwd road	Hemari cro land	Pradip Khakhlary land
144	394/06	Adhirath Basumatari	LT.Shubharam Basumatari	Rongpur	North rongpur	40	2	0	0	2	6	0	0	6	8	Village road	South rongpur	Jayanta Dewri	Kumud Basumatary
145	695/06	Bitupan mech	Kamal chandra mech	Krishna nagar	Krishna nagar	57	1	0	0	1	7	0	0	7	8	Rakhen Pathar	Prasanta koch LAND	Ground	Tapanpur Border
146	661/06	Fuleswari Basumatary	Totara Basumatary	Barhungka	Barhungka	24	2	0	0	2	6	0	0	6	8	Road	Chikumar dalu	River	road
147	653/06	Arun Basumatary	Lt.Bahadur Basumtary	Barhungka	barhungka	16	2	0	0	2	6	0	0	6	8	Sunil Basumatary	Profulla Basumatary	Play ground	Moheswar Basumatary
148	726/06	Jully Boro Mech	Pranab kumar mech	Krishna nagar	Bishnupur	20	1	0	0	1	6	0	0	6	7	Pwd road	Hemari engti land	Prabin boro land	Ananda basumatary land
149	458/06	Jadav Boro	Lt. Nicharam Boro	Bogoriguri	Bogoriguri	6	2	0	0	2	6	0	0	6	8	FDCC Block road	Public land	Sushil boro land	Larme boro land
150	1301/06	Nashoni Boro	Katiram Boro	Rongjali	rongjali	17	1	0	0	1	7	0	0	7	8	Borhola	Gwjwnpur	Rabin boro	Katiram boro
151	1363/06	Chakra Basumatari	Lt.Daraka Basumatari	Bormangso	Nwjwrgaon	10	1	0	0	1	5	0	0	5	6	Lataka basumatary land	Krishna mushahary land	Kampuria gaon	road
152	643/06	Dhagen Mushahary	Lt.Mahesh Mushahary	Barhungkha	Barhungkha	6	2	0	0	2	3	0	0	13	15	Lt.Jola Bassumatary	Dipen Bsumatary	Binai Basumatary	Jaroni Gaon
153	877/06	Dharma Gayari	Darji Gayari	Gwjwnpur	Gwjwnpur	19	1	0	0	1	7	0	0	7	8	Rongjali vill border	Pwd road	Sama basumatary land	Bikram boro land
154	878/06	Kala Basumatari	Lt. Bamura Basumatari	Gwjwnpur	Gwjwnpur	20	1	0	0	1	3	0	50	3.5	4.5	Rongjali Vill boundery	Soma basumatari land	Bisti boro land	Dharma goyari land
155	710/06	Barsing Ronghang	Lt. Bura Ranghang	Krishna nagar	siva nagar	37	1	0	0	1	7	0	0	7	8	Bapuram Terang land	Dhansing kramsa land	Dhaniram enghi land	Nrp road

Chairpersons, DLC,FRA,2023
ADC Incharge
 Hojai Sub-Division

Member Secretary DLC
Sub-Divisional Welfare Officer
 Hojai, Sankardev Nagar

Member DLC
 Divisional Forest Officer
 Nagaon South Division
 Hojai

Member DLC
6NO. BHALUKMARI
ZILA PARISHAD
MEMBER

Member DLC
Mamata Rani Das
ZPC Member
 11 No. Ranipukhuri

Member DLC
 সদস্য
 হোজাই জিলা পৰিষদ
 ৯নং কাকী (তাসম)

DATA BASE OF FRA,2006 List of Elegeible Person

Sl No.	FR Case No	Name of applicants	Father Mother/ Husband	Name of FRC	Name of Village	Dag No.	Land for House				Land for cultivation				Grand Total (11+15) Bigha	Boundary of land			
							Bigha	Kotha	Lessa	Total	Bigha	Kotha	Lessa	Total		North	South	East	West
1	2	3	4	5	6	7	8	9	10	11	12	13	14	15	16	17	18	19	20
91	844/06	Rakesh Narzary	Nanda Narzary	Anjalupara	Birhang gaon	6	2	0	0	2	6	0	0	6	8	Numal Barmahela land	Village Road	Nabin Basumatary land	Motiram basumatary
92	1314/06	Dhaneswar Rabha	Lt.Mahin Rabha	Borgaon	Borgaon	2	1	0	0	1	8	0	50	8.5	9.5	Sanjib Boro	Debo Dalu	Village Road	Himangsu Dalu
93	1324/06	Bhayrab Khakhlary	Lt.Maaahesh Khakhlary	Borgaon	Borgaon	24	1	0	0	1	9	0	0	9	10	Milan basumatary	kuleswar boro road	road	Santipur Village
94	1336/06	Lila Boro	Lt Karen Boro	Borgaon	Dimaru pathar	45	1	0	0	1	5	0	0	5	6	Kumud Bora	Yadav Saikia	Borgaon Rasta	Santipur
95	142/06	Barasanghya Hajowari	Lt.Praneswar Hajowari	Lakhipathar	3 no Jurapukhuri	1	1	0	0	1	7	0	0	7	8	village Road	Ratin Narzary	Bisti basumatary land	Rajen Khakhlary land
96	1277/06	Bhrabi Boro	Lt. Sarmen Boro	Daimaluguri	Daimalu gaon	14	2	0	0	2	6	0	0	6	8	Kakijan River	dimaru river	Belu boro land	Milan boro land
97	1274/06	Shama Boro	Lt. Kanak Boro	Rongjali	Rongjali	11	1	0	0	1	7	0	0	7	8	Kaki jan	dimaru river	Chiran boro land	Kaila boro land
98	1269/06	Anil Boro	Lt. Guni Boro	Daimaluguri	Daimalu gaon	6	2	0	0	2	6	0	0	6	8	Kaki jan	Dinesh boro land	Mohan boro land	Magan boro land
99	1304/06	Kuraching Boro	Lt. Ganesh Boro	Rongjali	Rongjali	20	2	0	0	2	6	0	0	6	8	Borhula village	Gwjwnpur village	Gakul Khakhlary	Chandan Swargiary
100	337/06	Kajiram Narzary	Lt. Aliram Narzary	Santipur	Santipur	1	1	0	0	1	6	0	0	6	7	Raipur village	Lalmati border	BORGAON vill	Lakhipathar village
101	724/06	Debadhar Basumatari	Dipar Basumatari	krishna nagar	Bishnupur	23	1	0	0	1	6	0	0	6	7	Rup kr boro land	nrp road	nrp road	nrp road
102	727/06	Ananda Basumatari	Lt. Japang Basumatari	krishna nagar	Bishnupur	19	2	0	0	2	6	0	0	6	8	NRP Road	Pwd road	Juli mech land	Rabin boro land
103	662/06	Champa Basumatary	Lt. Jala Basumatary	Barhungkha	barhungkha	25	2	0	0	2	5	0	0	5	7	Juli Dalu land	Mojar dalu land	River	river
104	720/06	Hari Boro	Lt. Nisharam Boro	Krishna nagar	Bishnupur	29	1	0	0	1	3	0	50	3.5	4.5	Ramawant rajbour land	Lakhan rajbour land	NRP road	Sankar harijan land
105	629/06	Sunu Ramciary	Sarukan Ramciary	Rongpur	South Rongpur	26	3	0	0	3	5	0	0	5	8	Uttar Rongpur	Madhupur Road	smt.Tanan Bala Das	Krishna Nagar
106	630/06	Deb Bordoloi	Haridas Bordoloi	Rongpur	South Rongpur	25	2	0	0	2	6	0	0	6	8	South Rongpur	Road Madhupur	Ananta Pumal	
107	636/06	Mangal sing Narzary	Ramcharan Narzary	Gangaatti	Gangaatti	4	1	0	0	1	4	0	0	4	5	Pond	Road	Biswanath Gour	Indiram Basumatary
108	627/06	Shyam Mahilari	Lt.Deubar Mahilary	Rongpur	South Rongpur	16	1	0	0	1	7	0	0	7	8	Uttar Rongpur	Bongaon	Makon Basumatary	Krishna Koch
109	648/06	Sabitri Daimary	w/o Robi Khaklary	Barhungkha	Barhungkha	11	1	0	0	1	5	0	0	5	6	Durjoy Khaklary	Sorola Basumatary	Sanjib Basumatary	Jaroni Gaon
110	645/06	Kiran Khakhlary	Ashwini Khakhlary	Barhungkha	Barhungkha	8	1	0	0	1	8	0	0	8	10	Sumila Basumatary	Hongkong Khaklary	Janobir Basumatary	Pemola Marak
111	640/06	Dhanaram Boro	Lt. Habit Boro	Barhungkha	Barhungkha	3	2	0	0	2	14	0	0	14	16	Moheswar Basumatary	Kara Boro Land	Sanjiv Basumatary	Jaroni Gaon
112	386/06	Amulya Dewri	Lt. Bhagirath Dewri	Rongpur	East Rongpur	65	2	0	0	2	6	0	0	6	8	Amar lama land	Badhbar bordoloi land	Main road	sitanagar
113	1202/06	Anadrech Marak	Kuka Sangma	Koraiguri	Senglipukhuri	10	1	0	0	1	7	0	0	7	8	Raphael marak	Pronoti Marak	Bijoypur Border	dimaru river
114	1205/06	Alma Sangma	Charbhistin Marak	Koraiguri	Senglipukhuri	13	1	0	0	1	7	0	0	7	8	Pitar marak	Shriti sangma	Bijoypur Border	dimaru river
115	735/06	Maloti Baglari	Ruful Baglari	Krishna nagar	Hayangtal	12	1	0	0	1	0	0	0	0	1	Niphong khan das land	Kishan bordoloi land	Nrp road	Ramkrishna das land
116	641/06	Kera Boro	Sarbeswar Boro	Barhungkha	Barhungkha	4	1	0	0	1	6	0	90	6	7.9	Dhonoram Boro	Dipan Basumatary	Singho Basumatary	Jaroni Gaon
117	532/06	Parhana Sangma	Lt.Willson Marak	Lotapur	Lotapur	5	1	0	0	1	10	0	0	10	11	Romola Sangma	Maikel Sangma	Ganeshpur Border	Road
118	1343/06	Charan Basumatari	Lt.Shrawan Basumatary	Bargaon	Mainapur	61	1	0	0	1	2	0	0	1	3	Polin koch	Gaurango Koch	Bhelapara Gaon	Road
119	387/06	Kehuram Bordoloi	Lt.Thuleswar Bordoloi	Rongpur	East Rongpur	62	1	0	0	1	6	0	0	6	7	Village road	1No sitangr	Arju Lama	Unti Bordoloi
120	400/06	Kamal Baro	Prasanna Baro	Rongpur	North rongpur	27	2	0	0	2	6	0	0	6	8	Village road	South rongpur	Diganta Koch	Chandra Koch
121	397/06	Harichandra Bordoloi	Kamensing Bordoloi	Rongpur	North rongpur	48	2	0	0	2	6	0	0	6	8	Village road	North rongpur border	Mahanta Mushahary	Hekula Khakhlary

Chairpersons, DLC, FRA, 2023
ADC Incharge
 Hojai Sub-Division

Member Secretary DLC
Sub-Divisional Welfare Officer
 Hojai, Sankardev Nagar

Member DLC
 Divisional Forest Officer
 Nagaon South Division
 Hojai


Member DLC
Ruma Dey
GNO. BHALUKMARI
ZILA PARISHAD
MEMBER

Member DLC
Mamata Rani Das
ZPC Member
 11 No. Ranipukhuri

Member DLC
 সদস্য
 হোজাই জিলা পৰিষদ
 ৯নং কাকী (জসম)


DATA BASE OF FRA,2006 List of Elegeible Person

Sl No.	FR Case No	Name of applicants	Father Mother/ Husband	Name of FRC	Name of Village	Dag No.	Land for House				Land for cultivation				Grand Total (11+15) Bigha	Boundary of land			
							Bigha	Kotla	Lessa	Total	Bigha	Kotla	Lessa	Total		North	South	East	West
1	2	3	4	5	6	7	8	9	10	11	12	13	14	15	16	17	18	19	20
58	1253/06	Raju Basumatary	Lt. Mahendra Basumatary	Koraiguri	2 No Koraiguri	71	1	0	0	1	7	0	0	7	8	Bathwo mondir	Bistu basumatary land	Mainaodubli village	Dimaru nala
59	623/06	Jaysing Karamsa	Mangal Kramsa	Adarsa ban gaon	Adarsa ban gaon	55	1	0	0	1	6	0	0	6	7	Kudam Terang land	Tiso Land	Adarsa ban gaon	Muruli Tati's Land
60	1210/06	Jolsh Marak	Lt. Manggala Sangma	Koraiguri	Senglipukhuri	18	1	0	0	1	7	0	0	7	8	Starsong sangmas land	Barnath sangmas land	Bijoypur Border	dimaru river
61	1209/06	Starsong Sangma	Lt. Khagen Sangma	Koraiguri	Senglipukhuri	17	1	0	0	1	7	0	0	7	8	Benjamin Sangma	Jolsh Marak	Bijoypur Border	dimaru river
62	1208/06	Benjamin Sangma	Lt. Pratap Marak	Koraiguri	Senglipukhuri	16	1	0	0	1	7	0	0	7	8	Terasa sangma land	Starson sangmas land	Bijoypur Border	dimaru river
63	1220/06	Lilu Sangma	Lt. Suchil Marak	Koraiguri	Senglipukhuri	29	1	0	0	1	7	0	0	7	8	Prabaranjan maraks	Road	Koraiguri vill border	dimaru river
64	1219/06	Probonjon Marak	Lt. Chaji Sangma	Koraiguri	Senglipukhuri	28	1	0	0	1	7	0	0	7	8	Anthony sangma land	Lilu sangmas land	Koraiguri vill border	dimaru river
65	1221/06	Sunil Khakhlary	Lt. Chabin Khakhlary	Koraiguri	Senglipukhuri	30	1	0	0	1	7	0	0	7	8	Litu Sangma land	Sujana maraks land	road border	dimaru river
66	1212/06	Juchef Marak	Lt.Rupakeshwar Marak	Koraiguri	Senglipukhuri	20	1	0	0	1	7	0	0	7	8	Barnat sangma land	Sumati sangma land	Bijoypur Border	dimaru river
67	1218/06	Anthoni Sangma	Lt.Sarala Marak	Koraiguri	Senglipukhuri	27	1	0	0	1	7	0	0	7	8	Pratima Marak land	Probonjon Marak land	Koraiguri vill border	dimaru river
68	1319/06	Babul Daimary	Chandan Daimary	Bargaon	Borgaon	12,78	1	0	0	1	9	0	0	9	10	Jotin goyary	Bijay Basumatary	Road	Santipur Village
69	1323/06	Milan Basumatari	Lt.Danda Basumatari	Borgaon	Borgaon	23	1	0	0	1	9	0	0	9	10	Birod khakhlary	Road	ROAD	Santipur Village
70	1322/06	Sameshwar Daimary	Lt.KalaBarman Daimary	Borgaon	Borgaon	22	1	0	0	1	9	0	0	9	10	Road	Road	Road	Santipur Village
71	1317/06	Tanu Boro	Lt.Chipahi Boro	Borgaon	Borgaon	9	2	0	0	2	6	0	0	6	8	Tung Swargiary	Kamleswar Goyary	ROAD	Dalu Gaon Border
72	1327/06	Urmila Boro	Lt.Karen Boro	Borgaon	Borgaon	27	1	0	0	1	7	0	0	7	8	Himendra	Krishna Goyary	Road	Santipur Village
73	917/06	Dipen Khakhlari	Lt. Prafulla Khakhlari	1 no Podumpukhuri	1 no Podumpukhuri	22	1	0	0	1	1	0	50	1.5	2.5	Rupcharan Daimary land	Sukumar Baglary land	Ramen basumatary land	Senduri boro land
74	1044/06	Kulendra Daimary	Lt. Mularam Daimary	Dighali maj gaon	Dighali maj gaon	46	1	0	0	1	7	0	0	7	8	Tankeswar gogoi land	Village Road	Champat narzary land	Purna Basumatary land
75	1042/06	Champat Narzary	Maneswar Narzary	Dighali maj gaon	Dighali maj gaon	48	1	0	0	1	7	0	0	7	8	Bojrang munda	Pwd road	Maniram Basumatary	Village Road
76	1039/06	Maloti Khakhlari	Nandaram Boro	Dighali maj gaon	Dighali maj gaon	59	1	0	0	1	7	0	0	7	8	Jiten Boro	Jatua boruali	River	PWD ROAD
77	1667/06	Hira Swargiary	Lt. Babulal Swargiary	Podumpukhuri	1 no Podumpukhuri	6	2	0	0	2	5	0	50	5.5	7.5	Pwd road	2no podumpukhuri bord	Suben mech land	Hareshwar daimary land
78	1679/06	Tuteshwar Bordoloi	Gandar Bordoloi	1 no Podumpukhuri	2 no Podumpukhuri	12	2	0	0	2	5	0	50	5.5	7.5	G road	2no podumpukhuri boun	Uda basumatary land	Buddhiram patar land
79	1681/06	Umemai Patar	Lt.Buddhiram Patar	1 no Podumpukhuri	1 no Podumpukhuri	11	3	0	50	3.5	0	0	0	0	3.5	G road	Pankaj Dewri Land	Tuteswar Bordoloi land	Madhab bordoloi land
80	659/06	Minat Baglari	Lt. Malai Baglari	Barhungkha	Barhungkha	22	1	0	0	1	0	0	0	0	1	Binai Brahma	Bishnu Basumatary	Durjay Khakhlary	Mech gaon
81	359/06	Upen Boro	Lt.Lab Boro	Rongjali	Rongjali	1	1	0	0	1	7	0	0	7	8	Borhola village	Gwjwnpur	road	Sukhe baglary land
82	1312/06	Kanda Boro	Lt.Ganek Boro	Rongjali	Rongjali	29	1	0	0	1	7	0	0	7	8	Kaki jan	Gwjwnpur	Habe	Lakhindra boro
83	1303/06	Gokul Khaklari	Dilip Khaklari	Rongjali	Rongjali	19	1	0	0	1	7	0	0	7	8	Borhola	Gwjwnpur	Katiram Boro Land	Kurasing boro land
84	1326/06	Amendra Daimary	Lt.Yoja Daimary	Borgaon	Borgaon	26	2	0	0	2	5	0	50	5.5	7.5	Kuleswar boro	Lila boro	road	Santipur village border
85	375/06	Binad Basumatari	Bahini Basumatari	Santipur	Santipur	57	1	0	0	1	6	0	50	6.5	7.5	Sunil Dalu	Laban Basumatary	Bargaon border	Barhungkha border
86	1689/06	Anil Basumatary	Shillong Basumatary	Milanpur	milanpur	65	2	0	0	2	6	0	0	6	8	Dilip Basumatary land	Sukra basumatary land	Main road	self land
87	529/06	Bilan Marak	Uwang Sangma	Lotapur	Lotapur	17	1	0	0	1	1	0	0	1	2	Sonjila Marak	Pitor Sangma	Nabojyoti	Road
88	1350/06	Rajani Basumatary	Lt. Mohan Basumatary	Bargaon	Bargaon	13	2	0	0	2	12	0	0	12	14	Prafula Daimary	Dutiram Bora	Salmari	Road
89	473/06	Manju Boro	Gaira Boro	Dulupathar	Nijwadubli	6	1	0	0	1	7	0	0	7	8	Road	Mahanta Boro land	Kamleswar land	Kakiram land
90	475/06	Soneshwar Boro	Lt.Nene Boro	Nijara dubli	Nijara dubli	8	1	0	0	1	7	0	0	7	8	Villaga road	Manow boro land	Kakiram boros land	Tenga boro land


Chairpersons, DLC, FRA, 2023
ADC Incharge
Hojai Sub-Division


Member Secretary DLC
Sub-Divisional Welfare Officer
Hojai, Sankardev Nagar


Member DLC
Divisional Forest Officer
Nagaon South Division
Hojai
6NO. BHALUKMARI
ZILA PARISHAD
MEMBER


Member DLC
Mamata Rani Das
ZPC Member
11 No. Ranipukhuri


Member DLC
সদস্য
হোজাই জিলা পৰিষদ
৯নং কাকী (জসম)

DATA BASE OF FRA,2006 List of Eeligible Person

Sl No.	FR Case No	Name of applicants	Father Mother/ Husband	Name of FRC	Name of Village	Dag No.	Land for House				Land for cultivation				Grand Total (11+15) Bigha	Boundary of land			
							Bigha	Kotha	Lessa	Total	Bigha	Kotha	Lessa	Total		North	South	East	West
1	2	3	4	5	6	7	8	9	10	11	12	13	14	15	16	17	18	19	20
31	1199/06	Minati Marak	Lt.Chahen Sangma	Koraiguri	Senglipukhuri	7	1	0	0	1	7	0	0	7	8	Sailesh marak land	Horen marak	Bijoypur Border	Dimaru jan
32	1193/06	Pujati Wary	Lt.Kawaram Wary	Koraiguri	Senglipukhuri	1	1	0	0	1	7	0	0	7	8	Montu basumatary land	Johan sangmas land	Ranjit baglary land	Bogori guri border
33	1195/06	Ranjit Baglary	Lt. Balaram Baglary	Koraiguri	Senglipukhuri	3	1	0	0	1	7	0	0	7	8	Bogori guri border	Kusu basumatary	Bijoypur Border	Pujati wary
34	1730/06	Suren Boro	Bowrama Boro	2no udalguri	Gambariguri	9	2	0	0	2	6	0	0	6	8	2no udalguri village	Serphang guri border	Bijen Muchahary land	Pradip Narzary land
35	1726/06	Kalendra Daimary	Lt.Rabi Daimary	2no udalguri	Gambariguri	5	1	0	50	1.5	6	0	50	6.5	8	Dimaru River	Serphang guri village	Ranu Narzary land	Dimbe Basumatary land
36	1738/06	Nable Basumatary	Kaobla Basumatary	2no udalguri	Gambariguri	17	2	0	0	2	6	0	0	6	8	Gambari guri Vill road	Baksamari vill road	Bandhuram basumatary	Bineswar Muchahary
37	1741/06	Jiten Basumatary	Lt.Deyang Basumatary	2no udalguri	Gambariguri	20	1	0	0	1	7	0	0	7	8	Villagae road	Baksamari vill road	Ratneswar basumatary	Nayang mushahary
38	929/06	Anima Basumatary	Lt.Bergo Basumatary	Baksamari	Baksamari	44	1	0	0	1	7	0	0	7	8	Baksamari canal	Village Road	Lachit Basumatary land	Hemanta basumatary land
39	964/06	Budhacharan Basumatari	Lt. Laduram Basumatari	Baksamari	Serphanguri	53	2	0	0	2	6	0	0	6	8	Gambari guri border	Village Road	Simati swargiary land	Dilip Basumatary land
40	1729/06	Bijen Mushahary	Lt.Gamdang Mushahary	2no udalguri	Gambariguri	8	2	0	0	2	6	0	0	6	8	2 No udalguri land	Serphang guri land	Ranjit swargiary land	Suren boro land
41	1214/06	Kartik Sangma	Lt. Bipin Marak	Koraiguri	Senglipukhuri	22	1	0	0	1	7	0	0	7	8	Bipin Marak	Church	Koraiguri border	dimaru river
42	870/06	Landra Basumatary	Lt. Merich Basumatary	Gwjwnpur	Gwjwnpur	12	2	0	0	2	6	0	0	6	8	Rongjali village border	Pwd road	Community land	Kamal Boro
43	594/06	Kalpana Rabha	Johar Rabha	Pandab gaon dharamhidi	Pandabgaon	47	1	0	0	1	6	0	50	6.5	7.5	Pwd road	Dharma nagar border	Lalit Khakhary land	Raju Khakhary land
44	606/06	Shukleswar Basumatari	Bangal Basumatari	Adarsa ban gaon	Adarsa ban gaon	12	1	0	0	1	7	0	0	7	8	Kandura Dekas land	Kameswar land	road	Ampuri Karbi Gaon
45	1358/06	Puspo Boro	Ranjit Boro	Bormangso	Nwjwrgaon	5	1	0	0	1	5	0	0	5	6	Batiram Swargiary	Biswa Basumatary	Kampuria gaon	Road
46	615/06	Langki Engti	Maya Engti	Adarsa ban gaon	Adarsa ban gaon	47	1	0	0	1	4	0	58	4.58	5.58	Longkam Terang	Dilip Rongpi	Village Road	Madhupur Village
47	920/06	Dinesh Baglari	Shibiram Baglari	1 no Podumpukhuri	Lakhinagar	38	2	0	0	2	6	0	0	6	8	Paresw Basumatary	Pramkrishna das	Kartik Basumatary	G road
48	1254/06	Bistu Basumatary	Lt.Girish Basumatary	Koraiguri	2 No Koraiguri	72	1	0	0	1	7	0	0	7	8	Raju Basumatarys land	Bahumati rajbongshi land	Mainaodubli land	Dimaru nala
49	299/06	Nandeswar Sangma	Lt.Srinath Sangma	Hemengaon	Hemengaon	27	1	0	0	1	4	0	50	4.5	5.5	PWD Road	Sonapur vill road	Joge Sangma land	Nikesh sangma land
50	1348/06	Shwahid Khaklary	Lt. Dahan Khaklari	Bargaon	Mainapur	67	1	0	0	1	7	0	0	7	8	Road	Road	Chitra Basumatary	Road
51	1347/06	Sukuntala Hajong	Lt.Muhin Hajong	Bargaon	Mainapur	66	1	0	0	1	6	0	0	6	7	Road	Prafula Daimary	School	Road
52	1338/06	Bhagya Bordoloi	Chandan Brodoloi	Thaisupar	Borgaon	54	1	0	0	1	6	0	0	6	7	Rapel Narzary	BhogeKoch	BhelaparaGaon	Rasta
53	1339/06	Rupen Narzary	Lt Apel Narzary	Thaisupar	Borgaon	52	1	0	0	1	17	0	0	17	18	Bhelapara	Raj Ali	Chandan Bordoloi	Luhit Bordoli
54	471/06	Lariya Bodo	Lt. Bhaban Bodo	Dulupathar	Nijara dubli	4	1	0	0	1	7	0	0	7	8	Village road	Mahanta Boro land	Suren boros land	Kamleswar boro land
55	476/06	Tipibala Boro	Tenga Boro	Nijara dubli	Nijara dubli	9	1	0	0	1	7	0	0	7	8	Village road	Sunil Boro land	Khaneswar boros land	Dariya boros land
56	479/06	Medhram Boro	Lt.Kadal Bado	Nijara dubli	Nijara dubli	12	1	0	0	1	7	0	50	7.5	8.5	Village road	Basanti boro land	Arti basumatary land	Babri boro land
57	483/06	Kamale Boro	Lt.Bataram Boro	Nijara dubli	Nijara dubli	16	1	0	0	1	7	0	0	7	8	Road	Rina boro land	Khagen boro land	Manuranjan Basumaty

Chief Incharge
Hojai Sub-Division

Member Secretary DLC
Sub-Divisional Welfare Officer
Hojai, Sankardev Nagar

Member DLC
Divisional Forest Officer
Nagaon South Division
Hojai

Member DLC
Ruma Dey
GNO. BHALUKMARI
ZILA PARISHAD
MEMBER

Member DLC

Mamata Rani Das
ZPC Member
11 No. Ranipukhuri

Member DLC

সদস্য
হোজাই জিলা পৰিষদ
৯নং কাৰী (তাসম)

DATA BASE OF FRA,2006 List of Eeligible Person

Sl No.	FR Case No	Name of applicants	Father Mother/ Husband	Name of FRC	Name of Village	Dag No.	Land for House				Land for cultivation				Grand Total (11+15) Bigha	Boundary of land			
							Bigha	Kotla	Lessa	Total	Bigha	Kotla	Lessa	Total		North	South	East	West
1	2	3	4	5	6	7	8	9	10	11	12	13	14	15	16	17	18	19	20
1	598/06	Shwargashri Basumatary	Chuken Basumatary	Pandab gaon dharamhidi	Pandabgaon	17	1	0	0	1	6	0	50	6.5	7.5	School Ground	Kartik Narzary land	Rongmili Border	road
2	1308/06	Kala Boro	Bhodura Boro	Rongjali	Rongjali	25	1	0	0	1	7	0	0	7	8	Borhula	Gwjwnpur	Rakheng boro	Kan boro
3	365/06	Dipen Boro	Lt. Nihor Boro	Rongjali	Rongjali	7	1	0	0	1	7	0	0	7	8	Borhula	Gwjwnpur village	Hailo Boro	Rajen baglary land
4	1310/06	Budheswar Boro	Lt.Dinesh Boro	Rongjali	Rongjali	27	1	0	0	1	7	0	0	7	8	Borhola	Gwjwnpur	Ram boro land	Habi boro land
5	1226/06	Chabul Khakhlary	Lt. Nareswar Khakhlary	Koraiguri	Bijoypur	37	1	0	0	1	7	0	0	7	8	Maheswar Khakhlary	Nobin Basumatary	Road	Senglipukhuri
6	1200/06	Haren Marak	Lt. Suren Sangma	Koraiguri	Senglipukhuri	8	1	0	0	1	7	0	0	7	8	Minati marak	Raphael Marak	Bijoypur Border	Dimaru river
7	308/06	Chame Basumatary	Lt. Saborna Basumatary	Hemengaon	Hemengaon	40	1	0	0	1	6	0	50	6.5	7.5	PWD Road	Sonapur vill road	sorola chaynarys land	Kornes land
8	885/06	Madhab Boro	Sil Boro	Gwjwnpur	Gwjwnpur	27	2	0	0	2	6	0	0	6	8	Ronjali Village	Pwd road	Udhab Boro land	Sureswar
9	284/06	Pengkish Marak	Pinush Sangma	Hemengaon	Hemengaon	5	1	0	0	1	6	0	50	6.5	7.5	PWD Road	Sonapur vill road	Witsan maraks land	Suresh marak land
10	625/06	Bapuram Timung	Angjok Timung	Adarsa ban gaon	Adarsa ban gaon	57	1	0	0	1	6	0	0	6	7	Village Road	Kudum Land	Adarsa ban gaon	Muruli Tati's Land
11	287/06	Ashma Sangma	Lt.Sochindra Marak	Hemengaon	Hemengaon	7	1	0	0	1	6	0	50	6.5	7.5	PWD Road	Sonapur vill road	Muresh maraks land	Mira sangmas land
12	508/06	Sunen Sangma	Paresh Marak	Thorani gaon	Thorani	6	2	0	0	2	6	0	0	6	8	Road	Bibi Marak	Ramu Sangma	Barhungkha vill
13	285/06	Suresh Marak	Lt.Ramnath marak	Hemengaon	Hemengaon	6	1	0	0	1	6	0	50	6.5	7.5	PWD Road	Sonapur vill road	Pengkish marak land	Mira sangmas land
14	301/06	Romola Marak	Lt. Joseph Marak	Hemengaon	Hemengaon	30	1	0	0	1	5	0	50	5.5	6.5	PWD Road	Sonapur vill road	Nikesh Sangmas land	Mohen Maraks land
15	609/06	Shaylech Basumatary	Shaona Basumatari	Adarsa ban gaon	Adarsa ban gaon	19	1	0	0	1	5	0	50	5.5	6.5	Bipin Kalita's Land	MonewarLand	Village Road	Ampuri Karbi Gaon
16	582/06	Kumar Baglary	Baneswar Baglary	Pandab gaon dharamhidi	Dharamhidi	35	1	0	0	1	6.5	0	0	6.5	7.5	Soniram Basumatary	Monibala Baglary	Road	Road
17	886/06	Uddhab Boro	Sil Boro	Gwjwnpur	Gwjwnpur	28	1	0	0	1	7	0	0	7	8	Rongjali village	Pwd road	NRP road	Madhab boro land
18	570/06	Amar Daimary	Lt.Robi Daimary	Pandab gaon dharamhidi	Dharamhidi	23	1	0	0	1	6	0	50	6.5	7.5	Maduram Baglary	Sedeng Terang	Road	Road
19	578/06	Langmir Tissopi	Sarthe Teron	Pandab gaon dharamhidi	Dharamhidi	31	1	0	0	1	6	0	50	6.5	7.5	Sonaram Basumatary	Mangalsing Narzary	road	road
20	403/06	Prafullya Daimary	LT.Mohindra Daimaryu	Rongpur	North rongpur	32	2	0	0	2	6	0	0	6	8	South rongpur border	Village road	Rupam Koch	Mani Swargiary
21	1211/06	Baranat Sangma	Lt.Subhash Marak	Koraiguri	Senglipukhuri	19	1	0	0	1	7	0	0	7	8	Jolesh marak	Jucef Marak	Bijoypur Border	Dimarujan
22	1224/06	Probin Basumatary	Lt.Bhaigeswar Basumatary	Koraiguri	Bijoypur	35	1	0	0	1	7	0	0	7	8	Bipen Daimary land	Sabul Khakhlary land	Road side	Senglipukhuri Border
23	291/06	Karpina marak	LT.Sukumi Marak	Hemengaon	Hemengaon	12	1	0	0	1	3	0	50	3.5	4.5	PWD Road	Sonapur vill road	Ginus sangmas land	Tarun boros land
24	288/06	Nochi Sangma	LT.Biladi Marak	Hemengaon	Hemengaon	9	1	0	0	1	6	0	50	6.5	7.5	PWD Road	Sonapur vill road	Mira sangmas land	Subadra sangmas land
25	286/06	Mira Sangma	LT.Dingan marak	Hemengaon	Hemengaon	8	1	0	0	1	6	0	50	6.5	7.5	PWD Road	Sonapur vill road	Assm Marak land	Nochi sangmas land
26	1664/06	Bhadra Baglary	Lt. Sombaru Baglary	Lakhipathar	3 no Jurapukhuri	10	1	0	0	1	7	0	0	7	8	Bengabari vill border	Village Road	Endi daimary Land	Kamdev basumatary
27	1293/06	Gagaon Basumatary	Madad Basumatary	Lakhipathar	3 no Jurapukhuri	22	1	0	0	1	7	0	0	7	8	Sahen Basumatary land	Kanteswar basumatary	Village Road	Dafula wary land
28	1662/06	Rajenda Basumatary	Lt. Puniram Basumatary	Lakhipathar	3no jurapukhuri	16	1	0	0	1	7	0	0	7	8	Bengabari vill border	Village Road	Gajen basumatary land	Rajen koch
29	880/06	Kandura Boro	Lt.Bristi Boro	Gwjwnpur	Gwjwnpur	22	2	0	0	2	6	0	0	6	8	Rongjali village	Pwd road	Krishna boro land	Sama basumatary land
30	879/06	Shama Basumatari	Lt. Bamura Basumatari	Gwjwnpur	Gwjwnpur	21	2	0	0	2	6	0	0	6	8	Rongjali village border	Bisti boro land	Dharma goyary land	PWD ROAD

Chairpersons, DLC,FRA,2023

ADC Incharge
Hojai Sub-Division

Member Secretary DLC

Sub-Divisional Welfare Officer
Hojai, Sankardev Nagar

Member DLC

Divisional Forest Officer
Nagaon South Division
Hojai

Member DLC

6NO. BHALUKMARI
ZILA PARISHAD
MEMBER

Member DLC

Mamata Rani Das
ZPC Member
11 No. Ranipukhuri

Member DLC

সদস্য
হোজাই জিলা পৰিষদ
৯নং কাকী (জসম)

DATA BASE OF FRA,2006 List of Eligible Person


Sl No	FR Case No	Name of applicants	Father Mother/ Husband	Name of FRC	Name of Village	Dag No.	Land for House				Land for cultivation				Grand Total (11+15) Bigha	Boundary of land			
							Bigha	Kotha	Lessa	Total	Bigha	Kotha	Lessa	Total		North	South	East	West
1	2	3	4	5	6	7	8	9	10	11	12	13	14	15	16	17	18	19	20
526	1073/06	Gobinda Basumatary	Lt. Debananda basumatary	Milanpur	Milanpur	27	1	0	0	1	7	0	0	7	8	Rupali pathar Road	P.W.D Road	Balan Basumatary land	Dip kr. Dewri
527	1070/06	Rupali Bordoloi	w/o Deb Bordoloi	Milanpur	Milanpur	24	0	0	50	3	3	0	0	3	3.5	Rupali pathar Road	P.W.D Road	Subol Mazumder land	Kali kumar Land
528	548/06	Sambaru Narzary	Lt.Bauda Narzary	1no kaki tongiya	Hirimapur	1	2	0	0	2	14	0	0	14	16	Village Road	Tilapara Border	Rumbilash Marak lad	Praffula daimary
529	1272/06	Honglaram Boro	Lt. Guni Boro	Daimalu Gaon	Daimalu gaon	9	2	0	0	2	6	0	0	6	8	Kaki River	Horknta Boro	Honglaram Boro	Chiran Boro
530	1067/06	Jimu Bordoloi	Lt. Boleswar Bordoloi	Milanpur	Milanpur	18	1	0	0	1	5	0	0	5	6	Rupali pathar Road	Santush Basumatary	Jontu Das Land	Dulal Das Land
531	1275/06	Kaila Boro	Lt. Kameswar Boro	Daimalu Gaon	Daimalu Gaon	12	2	0	0	2	6	0	0	6	8	Kaki River	Dimoru Jaan	Chiron Boro	Velo Boro
532	1083/06	Thageshwari basumatari	w/o Lila Basumatary	Milanpur	Milanpur	40	2	0	0	2	6	0	0	6	8	Rupali pathar Road	P.W.D Road	Podma Daimary land	Amulya Hajong land
533	1082/06	Padma Daimary	Nareswar Daimary	Milanpur	Milanpur	39	2	0	0	2	6	0	0	6	8	Rupali pathar Road	P.W.D Road	Prafulla Rabha land	Thageshri basumatary
534	1276/06	Bhelu Boro	Lt. Bhuban Boro	Daimalu Gaon	Daimalu Gaon	13	2	0	0	2	6	0	0	6	8	Kaki jaan	Dimoru Jaan	Kaila Boro	Bhabili Boro
535	709/06	Janmejay Bordoloi	LT.Joina Lalung	Krishna nagar	Krishna nagar	43	1	0	0	1	7	0	0	7	8	Society land	Road	Bhoben Koch	Krishna Land
536	1092/06	Pradip Khakhlary	Naren Khakhlary	Milanpur	Milanpur	61	2	0	0	2	6	0	0	6	8	Village Road	P.W.D Road	Prabin Damary land	Pramananda pator
537	678/06	Niru Boro	Lt. Pakhiswan Boro	Tapanpur	Tapanpur	6	0	0	50	0	0	0	50	0	1	Lakhishran Boro	P.W.D Road	Jintu Boro	Rabin Enghi
538	1672/06	Khagen Daimary	Horeswar Daimary	Podumpkhuri	1no padum pukhuri	18	2	0	0	2	6	0	0	6	8	Village Road	Paharpur Border	Sendur Boro land	Leli BASUMATARY Land
539	1677/06	Balo Basumatary	Lt. Meneram basumatary	Podumpkhuri	1no padum pukhuri	16	2	0	0	2	6	0	0	6	8	Village Road	Paharpur Border	Lili Basumatary land	Putul Basumatary land
540	373/06	Miri Temung	Lt. Rah Timung	Tapanpur	Ring gaon	14	1	0	0	1	2	0	0	2	3	P.w.d ROAD	Mohen Bey	Ratiram Killing land	P.W.D Road
541	1668/06	Putul Basumatary	Lt. Saru Basumatary	Podumpkhuri	1no padum pukhuri	15	2	0	0	2	6	0	0	6	8	Village Road	2no padum pukhuri	Arbin Basumatary	Manuranjan basumatary
542	233/06	Tharen Mushahary	Lt.Thasiram Mushahary	Paharpur	Paharpur	17	2	0	0	2	5	0	50	5	7.5	Lauga basumatary land	Pilinga basumatary land	Village road	Handiram Basumatary

Chairpersons, DLC,FRA,2023
Additional Deputy Commissioner
 Hojai, Assam


 Sub-Divisional Welfare Officer
 Hojai · Sankardev Nagar


 Member DLC
 Divisional Forest Office
 Nagaon South Division
 Hojai, Assam
SNO. BHALUKMAI
 ZILA PARISHAD
 MEMBER


 Member DLC
Mamata Rani Das
 ZPC Member
 11 No. Ranipukhuri


 Member DLC
 সদস্য
 হোজাই জিলা পরিষদ
 ৯নং কাকী (ভোঙ্গাম)

DATA BASE OF FRA,2006 List of Eeligible Person

Sl No	FR Case No	Name of applicants	Father Mother/ Husband	Name of FRC	Name of Village	Dag No.	Land for House				Land for cultivation				Grand Total (11+15) Bigha	Boundary of land			
							Bigha	Kotla	Lesas	Total	Bigha	Kotla	Lesas	Total		North	South	East	West
1	2	3	4	5	6	7	8	9	10	11	12	13	14	15	16	17	18	19	20
491	721/06	Bidur Mech	Gedeb Mech	Krishna nagar	Bishnupur	26	1	0	0	1	5	0	50	5.5	6.5	Nonda Bhumi land	Ram krishna land	Nrp road	NRP ROAD
492	639/06	Maheswar Basumatary	Bahuram Basumatary	Barhungkha	Barhungkha	2	2	0	0	2	10	0	0	10	12	Gokul Khaklary	Dhoniram Boro	Mokesh Daimary	Nomanti Maraks
493	1050/06	Madhabi Rabha	Bijoy Rabha	Dighali maj gaon	Dighali maj gaon	36	1	0	0	1	9	0	0	9	10	Nipen boro land	PWD road	Baneswar boro land	Niren Basumatary land
494	657/06	Fulmai Basumatary	Bhaben Basumatary	Barhungka	Barhungka	20	4	0	0	4	5	0	50	5.5	9.5	Sanjib Basumatary	Kalasu Kuch	River	champa basumatary
495	1034/06	Gobinda Basumatary	Sisuram Basumatary	Dighali maj gaon	Dighali maj gaon	83	1	0	0	1	7	0	0	7	8	Social road	Baloram Roy	Jitu Basumatary	Ranjan Khaklary land
496	1049/06	Baneswar Boro	Adaram Boro	Dighali maj gaon	Dighali maj gaon	37	1	0	0	1	22	0	0	22	23	Rina Boro	Social Road	Jamuna Boro	Madhabi Boro
497	1021/06	Dharmeswar Mech	Dimbeswar Mech	Dighali maj gaon	Dighali maj gaon	87	1	0	0	1	7	0	0	7	8	PWD Road	Mangalsing basumatary	Loben Mech Land	Lumar Boro Land
498	1013/06	Mangalsing Narzary	Baja Narzary	Dighali maj gaon	Joypur	76	2	0	0	2	2	0	0	2	4	Putul Basumatary	Joypur village Road	Gunaram Basumatary	Baneswar Basumatary
499	1048/06	Rina Boro	Nipen Boro	Dighali maj gaon	Dighali maj gaon	99	1	0	0	1	7	0	0	7	8	Dimaru river	Baneswar boro	Tankeswar Gogoi	Dhansing Basumatary
500	1003/06	Khudiram Khakhlari	Noyaram Khakhlari	Dighali maj gaon	Holapara	72	1	0	0	1	7	0	0	7	8	Sarbesw Khakhlary	Paharpur Border	Bulet Khakhlary	Parbatjura border
501	1094/06	Kanteswar Boro	Lt. Ganga Boro	Milonpur purana kaki	Milonpur	64	1	0	0	1	7	0	0	7	8	Rupali Pathar Road	PWD road	Pramananda patar land	Damor koch land
502	1027/06	Damayanti Boro	Thandaram Boro	Dighali maj gaon	Dighali maj gaon	92	1	0	0	1	7	0	0	7	8	Social road	Paharpur	Social road	Hajong mech
503	1086/06	Ramamohan Swargiary	Dhanai Swargiary	Milonpur purana kaki	Milonpur	47	2	0	0	2	4	0	0	4	6	Rupali pathar road	PWD road	Dhaneswar Basumatary	Gulab Kuch land
504	1080/06	Narayan Boro	Namachang Boro	Milonpur purana kaki	Milonpur	37	2	0	0	2	6	0	0	6	8	Rupali Pathar Road	PWD road	Hirapad hira	Prafulla Rabha
505	1062/06	Lakhi Dekaraja	Babang Dekaraja	Milonpur purana kaki	Milonpur	13	2	0	0	2	6	0	0	6	8	village road	PWD road	Khama Basumatary land	Jayanta bordoloi land
506	1273/06	Chiron Boro	Nagen Boro	Daimalu gaon	Daimalu gaon	10	2	0	0	2	6	0	0	6	8	Kakijan	Dimaru jan	Honglaram boro	Sama boro
507	1099/06	Amulya Hajong	Khatindra Hajong	Milonpur purana kaki	Milonpur	41	0	0	50	0.5	4	0	0	4	4.5	Rupali Pathar Road	PWD road	Thogeswari Basumatary	Jiten Patar
508	1075/06	Dhiren Bordoloi	Bhishma Bordoloi	Milonpur purana kaki	Milonpur	29	1	0	0	1	5	0	0	5	6	Rupali Pathar Road	PWD road	Krishna dewri land	Kuhan das land
509	1063/06	Jayanta Bordoloi	Jaysing Bordoloi	Milonpur purana kaki	Milonpur	14	1	0	0	1	7	0	0	7	8	Rupali Pathar Road	PWD road	Lakhi deragaon land	Banharam Bordoloi land
510	1078/06	Binay bordoloi	Baluram Bordoloi	Milonpur purana kaki	Milonpur	34	1	0	0	1	7	0	0	7	8	Rupali Pathar Road	PWD road	Lakhan basumatary land	Pramud Tulsarys land
511	547/06	Deben Swargiary	Lt. Lambit Swargiary	Hirimbapur	Hirimbapur	4	2	0	0	2	4	0	40	4.4	6.4	Hirimbapur village road	Tilapara paddyland border	Prafulla land Border	Mangal land border
512	1098/06	Dhaniram Enghi	Lt. Bura Enghi	Milonpur purana kaki	Milonpur	83	1	0	0	1	7	0	0	7	8	Rupali Pathar Road	PWD road	Sanasing rongpi	Krishna border
513	1071/06	Kali kumar Daimary	Lt. Ajamil Daimary	Milonpur purana kaki	Milonpur	25	1	0	0	1	7	0	0	7	8	Rupali Pathar Road	PWD road	Priya lal das land	Balan basumatary land
514	1074/06	Dip kr Dewri	Krishna Dewri	Milonpur purana kaki	Milonpur	28	1	0	0	1	7	0	0	7	8	Rupali Pathar Road	PWD road	Gobinda Basumatary	Dhiren Bordoloi
515	1085/06	Pradip Amsong	Lachit Amsong	Milonpur purana kaki	Milonpur	18	1	0	0	1	7	0	0	7	8	Rupali Pathar Road	PWD road	Manik Das	Kuwar koch land
516	1281/06	Dinesh Boro	Matindra Boro	Daimalu gaon	Daimaluguri gaon	19	1	0	0	1	7	0	0	7	8	Anil Boro	Dimaru jan	Nrp road	Hor kanta boro
517	1265/06	Shyam Boro	Lt. Rajani Boro	Daimalu gaon	Daimaluguri gaon	2	2	0	0	2	6	0	0	6	8	NRP road	Maidangsri villagae	Dampali boro	Jahal Boro
518	1087/06	Pranjit Basumatary	Lt. Jinu Basumatary	Milonpur purana kaki	Milonpur	55	1	0	0	1	5	0	0	5	6	Rupali Pathar Road	PWD road	Satish Mech land	Sumeswar Swargiary
519	1684/06	Kamleswar Daimary	Lt. Dipar Daimary	Mauriagara	Mauriagara	14	1	0	0	1	4	0	0	4	5	PwD Road	Umesh chouhan land	Umesh chouhan land	Utam koch land
520	1678/06	Mularam Boro	Baldiya Boro	Podumpukhuri	Mamoriagaon	26	2	0	0	2	6	0	0	6	8	Baksamari river	Village Road	Binod mech land	Lankeswar boro land
521	1089/06	Someswar Swargiary	Lt. Nawal Swargiary	Milonpur purana kaki	Milonpur	56	1	0	0	1	7	0	0	7	8	Rupali Pathar Road	PWD road	Pranjit Basumatary land	Dul koch land
522	1669/06	Deep Mech	Lt. Mergula Mech	Podumpukhuri	Mamoriagaon	29	2	0	0	2	5	0	0	5	7	Baksamari jan	Village Road	Sath sangha mondir	Cluk Mech
523	1294/06	Bidya kanta pator	Lt. Thanesar Patar	Krishna nagar	east rupali pathar	12	3	0	0	3	0	0	0	3	3	Matin Bordoloi	Road	Suchen Patar	Biswakanta patar
524	677/06	Amal Mech	Lt. Gobin Mech	Tapanpur	Tapanpur	16	0	0	50	0.5	0	0	0	0.5	0.5	Duniya Boro land	Sukmoni mech land	Gobising Mech land	Rosharaj mech Land
525	1064/06	Banharam Bordoloi	Lt. Kamala Bordoloi	Milanpur	Milanpur	15	1	0	0	1	7	0	0	7	8	Rupali pathar Road	P.W.D Road	Jayanta Bordoloi	Sanjit Mech

Chairpersons, DLC, FRA, 2023
Additional Deputy Commissioner
 Hojai, Assam

Sub-Divisional Welfare Officer
 Hojai .. Sankardev Nagar

Member DLC
 Divisional Office
 Nagaon South Division
 Hojai, Assam

Member DLC

Ruma Dey
 6 NO. BHALUKMARI
 ZILA PARISHAD
 MEMBER

Member DLC

Mamata Rani Das
 ZPC Member
 11 No. Ranipukhuri

Member DLC

সদস্য
 হোজাই জিলা পৰিষদ
 ৯নং কাকী (জোঙ্গাম)

DATA BASE OF FRA,2006 List of Elegeble Person

Sl No	FR Case No	Name of applicants	Father Mother/ Husband	Name of FRC	Name of Village	Dag No.	Land for House				Land for cultivation				Grand Total (11+15) Bigha	Boundary of land			
							Bigha	Kotha	Lessa	Total	Bigha	Kotha	Lessa	Total		North	South	East	West
456	1007/06	Bhutuka Bordoloi	Bhakta Bordoloi	Dighali maj gaon	Holapara	64	1	0	0	1	6	0	0	6	7	Baneswar boro land	Pankaj Ku ray land	Village road	Paharpur land
457	1047/06	Jamuna Boro	Borun Boro	Dighali maj gaon	Dighali maj gaon	40	1	0	0	1	18	0	0	18	19	Tankeswar gogoi	PWD road	Hiren Bora	Baneswar boro
458	1004/06	Sarbeswar Rabha	Shukuram Rabha	Dighali maj gaon	Holapara	69	1	0	0	1	4	0	0	4	5	Borushun Mech	Khudiram Khakhlary	Prabin Boro	Parbat jura village
459	1015/06	Ranjan Khakhlary	Lt. Ranakanta Khakhlary	Dighali maj gaon	Dighali maj gaon	81	1	0	0	1	7	0	0	7	8	PWD Road	Belaram Rajbongshi	Gobinda Basumatary	Nagen Hajuwary
460	1037/06	Tiya Basumatary	Lawjong Basumatary	Dighali maj gaon	Dighali maj gaon	57	1	0	0	1	7	0	0	7	8	Lakhan goyary	Jiten boro	Sukleswar Khakhlary	Social road
461	1024/06	Bikesh Basumatary	Lt.Sunil Basumatary	Dighali maj gaon	Dighali maj gaon	89	1	0	0	1	7	0	0	7	8	Social road	Mangalsing basumatary	Lumar Boro	Krishnakanta ramchiary
462	218/06	Sukumar Baglary	Nath Baglary	Paharpur	Paharpur	2	1	0	0	1	6	0	0	6	7.5	1no Podum Pkhuri	Nayan Khaklary	Village Road	Handiram Basumatary
463	1680/06	Tapan Bordoloi	Lt. Gondar Bordoloi	Podumpukhuri	1 no Podumpukhuri	8	2	0	0	2	6	0	0	6	8	Village Road	2 no podumpukhuri bounde	Pankaj dewri land	Suben mech land
464	224/06	Lalmahan Basumatary	Lt.Goda Basumatary	Paharpur	Paharpur	8	1	0	50	1.5	6	0	0	6	7.5	Nabin Basumatay	Rabiram Basumatary	Boloram Bordoloi	Village Road
465	1670/06	Lankeswar Mech	Lt. Kuhiram Mech	Podumpukhuri	Mamariya gaon	27	1	0	0	1	7	0	0	7	8	Baksamari canel	Road	Mularam boro land	Suben mech land
466	670/06	Suren Terang	Lt. Kania Terang	Tapanpur	Tapanpur	20	1	0	50	1.5	0	0	0	1.5	Jaysing kro	PWD road	Siki Enghi	Village road	
467	671/06	Ajoy Boro	Lt. Nisaram Boro	Tapanpur	Tapanpur	94	1	0	50	1.5	0	0	0	1.5	Bharat thakuria land	PWD road	Anita Basumatary land	PWD road	
468	235/06	Rupnath Basumaratry	Lt.Nila Basumatary	Paharpur	Paharpur	19	2	0	0	2	5	0	50	5.5	7.5	Chiram Basumatary Land	Rahidip Basumatary	Jitu Basumatary	Village Road
469	223/06	Prabhat Basumatary	Lt. Satish Basumatary	Paharpur	Paharpur	7	2	0	0	2	5	0	50	5.5	7.5	Suken Basumatary Land	Gosel Narzary Land	Village Road	Handiram Basumatary
470	1682/06	Lt.Madhab Bordoloi	Lt. Loteswar Bordoloi	Podumpukhuri	1 no Podumpukhuri	10	2	0	0	2	5	0	0	5	7	Road	2 no Podumphuki boundery	Bodhiram patar land	Pankaj dewri land
471	232/06	Chiram Basumatary	Lt.Dhuliya Basumatary	Paharpur	Paharpur	16	2	0	0	2	5	0	50	5.5	7.5	Rabiram Basumatary	Rupnath Basumatary	Narendra Basumatary	Village Road
472	225/06	Robiram Mushahary	Rupon Mushahary	Paharpur	Paharpur	9	1	0	0	1	7	0	0	7	8	Lalmohan Basumatary	Lokhi Mandir	Boloram Bordoloi	Village Road
473	228/06	Bhupen Swargiary	Lt. Mancharam Swargiary	Paharpur	Paharpur	12	1	0	0	1	6	0	50	6	7.5	Mangal Swgiary	Lauga Basumatray	Village Road	Handiram Basumatary
474	222/06	Nabin Basumatary	Bharali Basumatary	Paharpur	Paharpur	5	2	0	0	2	5	0	50	5.5	7.5	Lela Basumatary	Lalmahan Basumatary	Horeswar Hajowary	Village Road
475	226/06	Gachel Narzary	Seken Narzary	Paharpur	Paharpur	10	1	0	0	1	6	0	50	6	7.5	Prabhat Basumatary	Mangal Basumatary	Village Road	Handiram Basumatary
476	231/06	Rabiarum Basumatary	Lt.Sabendra Basumatary	Paharpur	Paharpur	15	2	0	0	2	5	0	50	5	7.5	Kandura Basumatary	Chiram Basumatary	Butoka Bordoloi	Village Road
477	692/06	Budhen Boro	Lt. Dhansing Boro	Krishna nagar	Krishna nagar	72	1	0	0	1	7	0	0	7	8	Niranjan koch land	Loba bora land	Nrp road	Nrp road
478	1307/06	Rakheng Boro	Lt. Hudula Boro	Rongjali	Rongjali	23	2	0	0	2	6	0	0	6	8	Rupa Basumatary	Gw jwnpur	Okalu Boro	Kala Boro
479	583/06	Manibala Baglari	Kumar Baglari	Pandob gaon dharamhidi	Dharamhidi	36	1	0	0	1	6	0	50	6.5	7.5	Kumar Baglary House	Ranjit Rabha House	Road	road
480	838/06	Nabin Basumatary	Lt. Inal Basumatary	Anjalupara	Birhang gaon	8	2	0	0	2	6	0	0	6	8	Najin Daimary land	Village Road	Bijoy Basumatary	Rakesh Narzary
481	236/06	Rahadip Mushary	Lt.Along Mushary	Paharpur	Paharpur	28	2	0	0	2	5	0	50	5.5	7.5	Runath Basumatary	Katiram Mushahary	HOLAPARA Border	Village Road
482	1060/06	Mahen Bey	Lt.Sarthe Bey	Milanpur	milanpur	10	1	0	0	1	6	0	0	6	7	Village Road	Biplap saikia land	kanulal das land	PWD road
483	823/06	Darendra Narzary	Lt. Baburam Narzary	Anjalupara	Anjalupara	8	2	0	0	2	6	0	0	6	8	Ramnagar graveyard	Village Road	Saito Basumatary	Hedel Basumatary
484	820/06	Rabi Basumatary	Lt.Bangala Basumatary	Anjalupara	Anjalupara	6	2	0	0	2	7	0	0	7	9	Ramnagar graveyard	Village Road	Bolen Basumatary	Rowbir Basumatary
485	854/06	Bijoy Basumatary	Lt.Rajat Basumatary	Anjalupara	Lakhipur	4	2	0	0	2	6	0	0	6	8	Village Road	Sarumai Baglary	Ranjit Bormahela	NijaM Daimary
486	589/06	LUKUSING TERON	Lt.Deben teron	Pandob gaon dharamhidi	DHARAMHIDI	42	1	0	0	1	6	0	50	6.5	7.5	Mariya gaon	Sarmen Hanse	Road	Road
487	419/06	Shaoni Swargiary	Lt.Biren Swargiary	Rongpur	South rongpur	8	1	0	0	1	2	0	50	2.5	3.5	North Rongpur border	Village Road	Nipen Basumatary	Sanjit Daimary
488	408/06	Sanjit Daimari	Lt.Baras Daimari	Rongpur	South rongpur	8	1	0	0	1	7	0	0	7	8	North Rongpur border	Village Road	Lt.Biren Swargiary	Rabindra Deori
489	1055/06	Chitra sing Bordoloi	Lt. Jetuwa Bordoloi	Milonpur purana kaki	Milonpur purana kaki	2	1	0	0	1	7	0	0	7	8	Village Road	PWD road	Village road	Chitra basumatary
490	1735/06	Biren Brahma	Maniram Brahma	2 NoUdalguri	Gambariguri	14	2	0	0	2	6	0	0	6	8	2 no udalguri village	Serphang guri Village	Kumar Mushahary	Bathou Mondir

Chinnersons, P.L.C. FRA 2006
Additional Deputy Commissioner
Hojai, Assam

Sub-Divisional Welfare Officer
Hojai - Sankardev Nagar

Member DLC
 Divisional Forest Officer
 Nagaon South Division
 Hojai, Assam

Member DLC
GNO. BHALUKMAI.
ZILA PARISHAD
MEMBER

Member DLC
Mamata Rani Das
ZPC Member
11 No. Ranipukhuri

Member DLC
সদস্য
হোজাই জিলা পৰিষদ
৯নং কাকী (তাসম)

DATA BASE OF FRA,2006 List of Eligible Person

Sl No	FR Case No	Name of applicants	Father Mother/ Husband	Name of FRC	Name of Village	Dag No.	Land for House				Land for cultivation				Grand Total (11+15) Bigha	Boundary of land			
							Bigha	Kotah	Lessa	Total	Bigha	Kotah	Lessa	Total		North	South	East	West
1	2	3	4	5	6	7	8	9	10	11	12	13	14	15	16	17	18	19	20
421	987/06	Tarjen Ramchiary	Jaten Ramchiary	Baksamari	Serphang guri	49	1	0	0	1	7	0	0	7	8	Gambari guri boundery	Village Road	Simoti swargiary land	Sabiram Basumatary land
422	978/06	Sukumar Basumatary	Lt. Jag Basumatary	Baksamari	Baksamari	39	1	0	0	1	7	0	0	7	8	Baksamari canel	Village Road	Hemanta basumatary land	Chauhen Basumatary land
423	956/06	Pradip Basumatary	Sonia Basumatary	Baksamari	Baksamari	9	2	0	0	2	6	0	0	6	8	Gambariguri Border	Village Road	Dhiren narzary land	Tarani basumatary land
424	980/06	Khoula Basumatary	Lt.Khaja Basumatary	Baksamari	Baksamari	28	1	0	0	1	7	0	0	7	8	Urmila basumatary land	Musi basumatary land	Village road	Lukash basumatary land
425	970/06	Jahalal Basumatary	Lt. Motilal Basumatary	Baksamari	Baksamari	40	1	0	0	1	6	0	0	6	7	Baksamari canel	Village Road	Chauhen basumatary land	Fulmati wary land
426	954/06	Lasima Basumatary	Baba Basumatary	Baksamari	Baksamari	24	1	0	0	1	7	0	0	7	8	Ajit narzary Land	Village Road	Amalya Basumatary land	Village road
427	895/06	Pulin Basumatary	Lt. Purba Basumatary	1 No udalguri	1 No udalguri	20	2	0	0	2	5	0	50	5.5	7.5	PwD Road	Gambari guri vill	Bistu basumatary land	Mohendra basumatary land
428	892/06	Sukra Basumatary	Lt. Gaidang Basumatary	1 No udalguri	1 No udalguri	23	1	0	0	1	6	0	50	6.5	7.5	Sage boro land	PWD road	Mahatma Narzary land	Bonguti boro land
429	332/06	Sujana Marak	Lt. Wastin Sangma	Koraiguri	Senglipukhuri	23	1	0	0	1	7	0	0	7	8	Sunil Khakhlary land	Girish Sangma land	Koraiguri Border	Dimaru river
430	1010/06	Ferlang Basumatary	Mangal sing Basumatary	Dighali maj gaon	Joypur	78	1	0	0	1	7	0	0	7	8	Social fishery	Ansay Mushahary	Pitorsong sangma	Sishuram basumatary
431	1002/06	Balip Khakhlary	Khudiram Khakhlary	Dighali maj gaon	Holapara	73	1	0	0	1	7	0	0	7	8	Sarbesh Khakhlary	Parbat jura	Social land	Khudiram Khakhlary
432	1032/06	Prasanta Sangma	Pitor Sangma	Dighali maj gaon	Dighali maj gaon	96	2	0	0	2	19	0	0	19	21	River	Tankeswar gogoi	Social land	Rina Boro
433	1041/06	Maniram Basumatary	Kamal Basumatary	Dighali maj gaon	Dighali maj gaon	49	1	0	0	1	5	0	0	5	6	Champat Narzary	Social Road	Ranjit Rabha	Champat Narzary
434	1030/06	Mahendra Rabha	Dhiren Rabha	Dighali maj gaon	Dighali maj gaon	95	1	0	0	1	7	0	0	7	8	Social road	Paharpur village	Kameswar Narzary	1 no podumpukhuri village
435	1035/06	Shukleshwar Khakhlary	Jugen Khakhlary	Dighali maj gaon	Dighali maj gaon	98	2	0	0	2	8	0	0	8	10	Bajrang Munda	Village Road	Dimaru River	Putula Berowa
436	1046/06	Bishwajit Khakhlary	Kulen Khakhlary	Dighali maj gaon	Dighali maj gaon	42	1	0	0	1	8	0	0	8	9	Badia Gogoi	PWD road	Purna basumatary	Bathou Mondir
437	1012/06	Gunaram Basumatary	Jabamar Basumatary	Dighali maj gaon	Joypur	77	1	0	0	1	8	0	0	8	9	Bathow mondir	Barasohun Mech	Social land	Mangalsing land
438	1023/06	Lumar Boro	Narayan Boro	Dighali maj gaon	Dighali maj gaon	88	1	0	0	1	9	0	0	9	10	Social road	Mangalsing basumatary	Dharmeswar mech	Sunil Basumatary
439	1045/06	Purna Basumatary	Mohesh Basumatary	Dighali maj gaon	Dighali maj gaon	45	1	0	0	1	7	0	0	7	8	Vadia gogoi	PWD road	Kulendra Daimary	Biswajit Khakhlary
440	1014/06	Baneswar Basumatary	Lt. Tepera Basumatary	Dighali maj gaon	Joypur	75	1	0	0	1	6	0	0	6	7	Play Ground	Rahul Rabha	Putul Basumatary	Village road
441	1017/06	Bijten Basumatary	Bhadra Basumatary	Dighali maj gaon	Dighali maj gaon	85	1	0	0	1	4	0	0	4	5	Social road	social fishery	Bijoy Rabha	Putul Basumatary
442	1278/06	Milon Boro	Lt. Khalaram Boro	Daimalu gaon	Daimalu gaon	15	2	0	0	2	6	0	0	6	8	Kaki jan	Dimaru jan	Bhobri Boro	Thaneswar Boro
443	1020/06	Laben Mech	Abhay Mech	Dighali maj gaon	Dighali maj gaon	86	1	0	0	1	7	0	0	7	8	PWD road	Mangalsing basumatary	Putul Basumatary	Dharmeswar mech land
444	672/06	Sarukan Boro	Guluk Boro	Tapanpur	Tapanpur	61	3	0	0	3	0	0	0	0	3	Umesh Koch land	PWD road	Robi Mech	Prasanta koch land
445	1028/06	Hajong Mech	Kania Mech	Dighali maj gaon	Dighali maj gaon	93	1	0	0	1	7	0	0	7	8	Social raod	Paharpur village	Domoyonti Boro	Kameswar Narzary
446	605/06	Tupendra Daimary	Dhaniram Daimary	Adarsa ban gaon	Adarsa ban gaon	10	1	0	0	1	7	0	0	7	8	Road	Road	Ampukhuri Karbi Gaon	Subarna das land
447	1025/06	Krishnakanta Ramchiary	Merga Ramchiary	Dighali maj gaon	Dighali maj gaon	90	1	0	0	1	7	0	0	7	8	Social raod	Mangalsing basumatary	Bikash Basumatary	Listu Narzary
448	1279/06	Thaneswar Boro	Lt. Krishna Boro	Daimaluguri	daimaluguri	16	2	0	0	2	6	0	0	6	8	Kaki jan	Dimaru jan	Milan Boro	Bihuti boro
449	1266/06	Jahal Boro	Nagen Boro	Daimaluguri	Daimalu gaon	3	2	0	0	2	6	0	0	6	8	NRP road	Maidangsri villagae	Shyam Boro	Pena boro
450	1026/06	Listu Narzary	Katiram Narzary	Dighali maj gaon	Dighali maj gaon	91	1	0	0	1	2	0	0	2	3	Pranab Deka	Krishna gogoi	Krishnakanta Ramchiary	Social road
451	604/06	Prahlad Rabha	Dijen Rabha	Adarsa ban gaon	Adarsa ban gaon	14	1	0	0	1	7	0	0	7	8	Lalit Saikia	Putu Binjuwar	Road	Ampuri Karbi gaon
452	669/06	Dhuniya Boro	Lt.Kandura Boro	Tapanpur	Tapanpur	45	1	0	0	1	0	0	0	0	1	Prahalad mech	Amal Mech	Lan Mech	Sanju Boro land
453	481/06	Minati Boro	Landra Boro	Dulupathar	Nijoradubli	14	2	0	0	2	6	0	0	6	8	Road	Sibgang land	Ladha	Rinabala boro
454	1295/06	Ranjit Basumatary	Lt. Rameshwar Basumatary	Krishna nagar	East Rongpur	13	1	0	0	1	6	0	0	6	7	Bolaram Pator	Road	Lt.Biswakanta patar	Road
455	1009/06	Galau Basumatary	Lt. Kalaram Basumatary	Dighali maj gaon	Joypur	80	1	0	0	1	3	0	0	3	4	Chantola basumatary	Chandan basumatary land	Social road	JwngkhwI goyary land

Chairpersons, DLC, FRA, 2023
Additional Deputy Commissioner
 Hojai, Assam

Sub-Divisional Welfare Officer
 Hojai, Assam
Sankardev Nagar

Member DLC
 Divisional Office
 Nagaon South Division
 Hojai, Assam

Member DLC
6 NO. BHALUKMARI
ZILA PARISHAD
MEMBER

Member DLC
Mamata Rani Das
ZPC Member
 11 No. Panipukhuri

Member DLC
হাজীয়া
হোজাই জিলা পৰিষদ
 ৯নং কাকী (ডেপুটি)

DATA BASE OF FRA,2006 List of Eeligible Person

Sl No	FR Case No	Name of applicants	Father Mother/ Husband	Name of FRC	Name of Village	Dag No.	Land for House				Land for cultivation				Grand Total (11+15) Bigha	Boundary of land			
							Bigha	Kotha	Lessa	Total	Bigha	Kotha	Lessa	Total		North	South	East	West
1	2	3	4	5	6	7	8	9	10	11	12	13	14	15	16	17	18	19	20
386	439/06	Bharati Deori	w/o Lt. Basanta Dewri	Rongpur	North Rongpur	43	3	0	0	3	5	0	0	5	8	Village Road	South Rongpur Village	Lt. Tilon Bordoloi	Birochn Koch
387	416/06	Subudh Boro	Lt.Gahin Boro	Rongpur	North Rongpur	19	2	0	0	2	6	0	0	6	8	North Rongpur Village	Road	Muniram Bordoloi	Krishn Koch
388	440/0	Jayanta Dewri	Lt.Krmasing Dewri	Rongpur	North Rongpur	41	1	0	0	1	5	0	0	5	6	Village Road	South Rongpur	Hichiram Swargiary	Adhirath Basumatary
389	423/06	Maniram Bordoloi	Lt.Baduwa Bordoloi	Rongpur	North Rongpur	18	2	0	0	2	6	0	0	6	8	North Rongpur Village	Village Road	Mangal Khaklary	Subudh Boro land
390	422/06	Kalikumar Daimary	Lt.Ajamil Daimary	Rongpur	North Rongpur	7	1	0	0	1	1	0	0	1	2	North Rongpur Village	Lt.Biren Swargiary	Nipen Basumatary	Sanjit Basumatary
391	441/06	Nichiram Swargiary	Pa3wan Swargiary	Rongpur	North Rongpur	42	2	0	0	2	6	0	0	6	8	Village Road	South Rongpur	Birchon Koch	Jayanta Deka
392	426/06	Tapan Bordoloi	Lt. Chaig Bordoloi	Rongpur	North Rongpur	5	1	0	0	1	6	0	62	6.62	7.62	North Rongpur border	Village Road	Kemensing Bordoloi	Nipen Basumatary
393	434/06	Ramen Bordoloi	Lt.Ganesh Bordoloi	Rongpur	East RONGPUR	56	1	0	0	1	7	0	0	7	8	Village Road	2NO Sita nagar village	Ram Patar	Dhiren Khaklary
394	238/06	Katiram Mushahary	Roman Mushahary	Paharpur	Parbatjura	24	2	0	0	2	6	0	50	6.5	8.5	Rahidip Mushahary	Dipu Boro	Holapara Border	Village road
395	613/06	Budheswar Enghi	Lafeng Enghi	Adarsaban gaon	Adarsaban gaon	44	1	0	0	1	5	0	78	5.78	6.78	Babu Nath Land	Sathiram	Village road	Madhupur Village
396	325/06	Rudrasing Basumatary	Mahim Basumatary	Santipur	Santipur	17	1	0	0	1	6	0	50	6.5	7.5	Ronjay Koch	Rudrasing Basumatary	Borgaon	Lakhipathar
397	326/06	Saniram Ramchiary	Maniram Ramchiary	Santipur	Santipur	14	1	0	0	1	6	0	50	6.5	7.5	Nayan Koch	Bahini Basumatary	Bargaon	Lakhipathar
398	317/0	Gautam Basumatary	Krishnakanta Basumatary	Santipur	Santipur	39	1	0	0	1	3	0	34	3.34	4.34	Chandan Swargiary	Golap Basumatary	Bargaon	Lakhipathar
399	329/06	Suren Basumatary	Lt. Sihilong Basumtary	Santipur	Santipur	3	1	0	0	1	6	0	50	6.5	7.5	Suran Basumatary	Lalmati	Bargaon	Lakhipathar
400	328/06	Dikili Basumatary	Bahini Basumatary	Santipur	Santipur	6	1	0	0	1	7	0	63	7.63	8.63	School Koch	Bhaigya Basumatary	Borgaon	Lakhipathar
401	316/06	Golap Basumatary	Gautam Basumatary	Santipur	Santipur	41	1	0	0	1	4	0	0	4	5	Gautam Basumatary land	Village Road	Bargaon	Lakhipathar
402	313/06	Sunil Basumatary	Soban Basumatary	Santipur	Santipur	47	1	0	0	1	6	0	50	6.5	7.5	Nilu Basumatary	Sukra Basumatary	Bargaon	Barhungkha
403	1245/06	Belaram Baglari	Lt. Anthen Baglary	Koraiguri	1 no Koraiguri	60	1	0	0	1	14	0	0	14	15	Utpal Daimary Land	Village Road	Babul Basa	Kesa road
404	607/06	Moneswar Basumatary	Jugesh Basumatary	Adarsaban gaon	Adarsaban gaon	17	1	0	0	1	7	0	0	7	8	Sailesh LAND	Senai Land	Village road	Village road
405	608/06	Sonaram Basumatary	Sailesh Basumaatry	Adarsaban gaon	Adarsaban gaon	18	0	0	0.5	0.5	2	0	0	2	2.5	Bipin Kolita land	Moneswar Ind	Road	Ampuri Karbi gaon
406	1122/06	Shubh Basumatari	Lt.Rabin Basumatari	Milanjyoti	Milanjyoti	18	1	0	0	1	5	0	0	5	6	Manindra Goyari Land	P.W.D Road	Dimoru River &P.W.D	P.W.D Road
407	1256/06	Jugesh Swargiary	Lt. Biram Swargiary	Koraiguri	2 No Koraiguri	74	1	0	0	1	7	0	0	7	8	Bakhumati rajbongshi land	Dhiren basumatary land	Mainaodubli village	dimaru nala
408	1250/06	Amin Khakhlary	Mareng Khakhlary	Koraiguri	1 no Koraiguri	68	0	0	50	0.5	1	0	0	1	1.5	Dumphe basumatary land	Gasiram Narzary land	Village road	Mareng Khakhlary land
409	982/06	Ratan Basumatary	Lt. Nibaram Basumatary	Baksamari	Baksamari	36	2	0	0	2	0	0	0	0	2	village road	Latha basumatary land	Village road	amal basumatary land
410	907/06	Mithisar Basumatari	Lt. Mangal Basumatary	1 No udalguri	1 No udalguri	8	1	0	0	1	7	0	0	7	8	PWD Road	Baksamari village	Minoti basumatary	rajib basumatary land
411	897/06	Haren Muchahary	Lt.Januram Muchahary	1 No udalguri	1 No udalguri	18	1	0	0	1	7	0	0	7	8	PWD Road	Gambari guri vill boundery	Mahendra Basumatary	Acharu Basumatary
412	816/06	Somashri Basumatary	Lt. Farma Basuamatary	Anjalupara	Anjalupara	2	2	0	0	2	6	0	0	6	8	Khaota basumatary land	Village road	Machi Basumatary land	Mahendra basumatary land
413	962/06	Salam Narzary	Tomen Narzary	Baksamari	Serphang guri	51	1	0	0	1	3	0	0	3	4	Canal	Pobitra Land	Senglipukhuri river	Dighali maj gaon river
414	938/06	Jatil Basumatary	Congres Basumatary	Baksamari	Baksamari	2	1	0	0	1	5	0	0	5	6	Gambari guri land	Village road	Buhan narzary land	Napal basumatary land
415	953/06	Baba Basumatary	Lt. Faila Basumatary	Baksamari	Baksamari	7	1	0	0	1	7	0	0	7	8	Gambari guri land	Village road	Nerasing narzary land	Dhiren narzary land
416	968/06	Joten Ramchiary	Argen Ramchiary	Baksamari	Serphang guri	58	3	0	0	3	5	0	0	5	8	Gambari guri	Village road	Deben Swargiary	Baha land
417	1666/06	Ketem Basumatary	Lt. Birbal Basumatary	Podumpukhuri	2 No Podumpukhuri	39	2	0	0	2	6	0	0	6	8	Pankaj dewri land	G road	Dinesh baglary land	Fulbar Bordoloi land
418	952/06	Sambar Basumatari	Lt.Katiram Basumatary	Baksamari	Baksamari	4	1	0	0	1	7	0	0	7	8	Gambari guri land	Village road	Napal Basumatary land	Guneswar daimary land
419	985/06	Amor Basumatary	Lt. Rotiram Basumatary	Baksamari	Serphang guri	47	2	0	0	2	6	0	0	6	8	Gambari guri boundery	Village Road	Bapu Basumatary land	Sabiram Basumatary land
420	984/06	Bapu Basumatary	Pendra Basumatary	Baksamari	Serphang guri	46	2	0	0	2	6	0	0	6	8	Gambari guri boundery	Village Road	Amiya Boro Land	Amor Basumatary land

Chairpersons, DLC,FRA,2023
Additional Deputy Commissioner
Hojai, Assam

Sub-Divisional Welfare Officer
Hojai .. Sankardev Nagar

Member DLC
Divisional Office
Nagaon South Division
Hojai, Assam

Member DLC

6NO. BHALUKMARI
ZILA PARISHAD
MEMBER

Member DLC

Mamata Rani Das
ZPC Member
11 No. Ranipukhuri

Member DLC

সদস্য
হোজাই জিলা পরিষদ
৯নং কাকী (আসম)

DATA BASE OF FRA,2006 List of ELEGIBLE Person

Sl No	FR Case No	Name of applicants	Father Mother/ Husband	Name of FRC	Name of Village	Dag No.	Land for House				Land for cultivation				Grand Total (11+15) Bigha	Boundary of land			
							Bigha	Kotla	Lessa	Total	Bigha	Kotla	Lessa	Total		North	South	East	West
1	2	3	4	5	6	7	8	9	10	11	12	13	14	15	16	17	18	19	20
351	1318/06	Jatin Goyary	Mahendra Goyary	Bargaon	Borgaon	11	2	0	0	2	6	0	0	6	8	Tusing Swargiary	Babul Daimary	Road	Dalu Gaon Border
352	1315/06	Farsing Swargiary	Nirmal Swargiary	Borgaon	Borgaon	9	2	0	0	2	6	0	0	6	8	Diren Bora	Kamleswar Goyary	ROAD	Dalu Gaon Border
353	1325/06	Kuleswar Boro	Lt.Jairam Boro	Borgaon	Borgaon	25	4	0	50	4.5	10	0	0	10	14.5	Amrendra Daimary	Birot Khakhly	ROAD	Mulli Basumatary
354	1215/06	Kapan Marak	Lt.Kailesh Sangma	Koraiguri	Senglipukhuri	24	1	0	0	1	7	0	0	7	8	Public land	Pranab marak LAND	Koraiguri Border	Dimaru river
355	478/06	Arti Basumatary	Lt.Huglu Basumatary	Dulupathar	Nijara dubli	11	1	0	0	1	7	0	0	7	8	Village road	Kathia Boro land	Daria boro land	Medu boro land
356	318/06	Chandan Swargiary	Goneswar Swargiary	Santipur	Santipur	19	1	0	2	1.2	6	0	2	6.2	7.4	Muli Basumatary	Gautom Basumatary	Borgaon	Lakhipathar
357	239/06	Chandra Mushahary	Katiram Mushahary	Paharpur	Parbatjura	26	2	0	0	2	2	0	0	2	4	Rahidip Mushahary	Chantala Mushahary	Holapara Border	Katiram Mushahary
358	311/06	Pradip Basumatary	Anand Basumatary	Santipur	Santipur	27	1	0	0	1	6	0	0	6	8	Durga Rabha	Laban Basumatary	Borgaon	Barhungkha
359	1354/06	Janoki Daimary	Puhseswar Daimary	2no Barmangsu	Nwjwr Gaon	1	1	0	0	1	5	0	0	5	6	Rajen Daimary	Balijan Road	Kampuria Gaon	Road
360	1359/06	Batiram Swargiary	Puwaram Swargiary	Barmangsu	Nwjwr Gaon	6	1	0	0	1	5	0	0	5	6	Sunil Swargiary	Ranjit Boro	Kampuria Gaon	Road
361	369/06	RanjitBasumatary	Lt.Dhamara Basumatary	Rongjali	Rongjali	11	1	0	0	1	7	0	0	7	8	Borhula	Gw jwnpur	Suren Basumatary	Muni Boro Land
362	1305/06	Chandra Swargiaray	Lt. Mone Swragiary	Rongjali	Rongjali	21	2	0	0	2	6	0	0	6	8	Borhula	Gw jwnpur	Kurasing Boro Land	Socity Land
363	367/06	Rajen Baglary	Lt. sing Baglary	Rongjali	Rongjali	9	1	0	0	1	7	0	0	7	8	Borhula	Gw jwnpur	Dipen Boro Land	Chandra Basumatary
364	362/06	Bipin Baglary	Lt. Gohin Baglary	Rongjali	Rongjali	4	1	0	0	1	7	0	0	7	8	Borhula	Gw jwnpur	Bhakta Boro	Arjun Baglary land
365	1300/06	Robin Boro	Lt.Hudula Boro	Rongjali	Rongjali	16	1	0	0	1	7	0	0	7	8	Borhula	Gw jwnpur	Keteng Boro	Nachoni Boro
366	1360/06	Kabita Swargiary	Sunil Swargiary	Barmangsu	Nwjwr Gaon	7	1	0	0	1	5	0	0	5	6	Raju Basumatary	Batiram Swargiary	Kampuria Gaon	Road
367	1355/06	Bina Daimary	d/oRajen Daimary	Barmangsu	Nwjwr Gaon	2	1	0	0	1	5	0	0	5	6	Sunaram Basumatary	Jonaki Daimary	Kampuria Gaon	Road
368	1365/06	Lakhan Boro	Lt. Numal Boro	Barmangsu	Nwjwr Gaon	12	1	0	0	1	11	0	0	11	12	Ra biram Baglary land	Lataka Bausmatary	Kampuria Gaon	Road
369	1299/6	Keteng Boro	Lt.Ganak Boro	Rongjali	Rongjali	15	1	0	0	1	7	0	0	7	8	Borhula	Gw jwnpur	Sahin Daimary	Robin Daimary
370	361/06	Bhakta Boro	Lt. Hemanta Boro	Rongjali	Rongjali	3	1	0	0	1	7	0	0	7	8	Borhula	Gw jwnpur	Sukhe Baglary	Bipin Baglary
371	364/06	Hailu Boro	w/o Dura Boro	Rongjali	Rongjali	6	2	0	0	2	6	0	0	6	8	Borhula	Gw jwnpur	Arjun Baglary	Dipen Boro
372	370/06	Muri Boro	w/o Lt.Rason Boro	Rongjali	Rongjali	12	2	0	0	2	6	0	0	6	8	Borhula	Gw jwnpur	Ranjit Basumatary	Deubar Boro land
373	1313/06	Rupa Basumatary	w/o Lt.Madan Basumatary	Rongjali	Rongjali	24	1	0	0	1	7	0	0	7	8	Borhula	Rakheng Boro	Socity Land	Kala Boro
374	1302/06	Ktirm Boro	Lt. Bagaram Boro	Rongjali	Rongjali	18	1	0	0	1	7	0	0	7	8	Borhula	Gw jwnpur	Nachani Boro Land	Gokul Khkhlyary
375	999/06	Jatin Boro	Lt.Lela Boro	Belupara	Belupara	10	1	0	0	1	2	0	0	2	3	Kakiram land	Village	Alu Basumatary land	Village tank
376	330/06	Bhaigya Basumatary	Suren Basumatary	Santipur	Santipur	2	1	0	0	1	6	0	50	6.5	7.5	Dhalapara Gaon	Suren Basumatary Lnd	Bargaon	Lakhipathar
377	319/06	Muli Basumatary	Nirjan Basumatary	Santipur	Santipur	18	1	0	0	1	4	0	0	4	5	Dabo	Chandan Land	Bargaon	Lakhipathar
378	320/06	Bimola Basumatary	Lt. Lohit Basumatary	Santipur	Santipur	16	1	0	0	1	6	0	50	6.5	8.5	Tiris	Dabo	Bargaon	Lakhipathar
379	603/06	Binod Basumaytary	Moheswar Basumatary	Adarsaban gaon	Adarsaban gaon	3	1	0	0	1	7	0	0	7	8	Janadhan Boruah	Village Road	Village road	Ampuri Karbi gaon
380	391/06	Biren Basumatary	Kamal Basumatary	Rongpur	North Rongpur	30	2	0	0	2	6	0	0	6	8	Bathu Mandir	Village Road	Satra Boro	Miriali Road
381	312/06	Sukra Basumatary	Lt. Nabin Basumatary	Santipur	Santipur	49	1	0	0	1	6	0	0.5	6.5	7.5	Sunil Basumatary land	Durga Rahba land	Bargaon	Barhungkha Village
382	310/06	Laben Basumatary	Paniram Basumatary	Santipur	Santipur	55	1	0	0	1	6	0	0	6	7	Pradip Basumatary	Binod basumatary	Bargaon	Barhungkha
383	240/06	Chantala Musahari	Katiram Musahari	Paharpur	porbtjora	27	2	0	0	2	2	0	0	2	4	Katiram Mushahary	Dipu Mushahary	Hala Bora	Village road
384	444/06	Dhiren Khakhly	Biren khakhly	Rongpur	North Rongpur	109	2	0	0	2	6	0	0	6	8	Village Road	Sita Nagr village	Ramen Bordoloi	Rupsing Koch
385	443/06	Shailyan Hajuwari	Lt. ochin Hajuwari	Rongpur	North Rongpur	36	2	0	0	2	6	0	0	6	8	Village Road	South Rongpur Village	Sailen Basumatary	Hareswar Basuamatry

Chairpersons, DLC,FRA,2023
Additional Deputy Commissioner
Hojai, Assam

Sub-Divisional Welfare Officer
Hojai .. Sankardev Nagar

Member DLC

Divisional Forest Officer
Nagaon South Division
Hojai, Assam
6NO. BHALUKMAKI
ZILA PARISHAD
MEMBER

Member DLC

Mamata Rani Das
ZPC Member
11 No. Ranipukhuri

Member DLC

সদস্য
হোজাই জিলা পৰিষদ
৯নং কাৰ্বী (অসম)

DATA BASE OF FRA,2006 List of Eeligible Person

Sl No	FR Case No	Name of applicants	Father Mother/ Husband	Name of FRC	Name of Village	Dag No.	Land for House				Land for cultivation				Grand Total (11+15) Bigha	Boundary of land			
							Bigha	Kotla	Lessa	Total	Bigha	Kotla	Lessa	Total		North	South	East	West
1	2	3	4	5	6	7	8	9	10	11	12	13	14	15	16	17	18	19	20
316	1194/06	Johan Sangma	Binoy Sangma	koraiguri	Senglipukhuri	2	1	0	0	1	7	0	0	7	8	Pujati wary land	Dimary canal	Basin marak land	Dimaru river
317	963/06	Pabitra Basumatary	Rupnath Basumatary	Baksamari	Serphang guri	52	2	0	0	2	6	0	0	6	8	Gambari guri boundary	Village road	Komru basumatary land	Solal Narzary land
318	1213/06	Sumoti Sangma	Lt. Bipin Marak	Koraiguri	Senglipukhuri	21	1	0	0	1	7	0	0	7	8	Joseph Marak	Kartik Sangma	Bijoypur Border	Dimaru river
319	1223/06	Bijen Daimary	Lt. Kameswar Daimary	koraiguri	Bijoypur	33	1	0	0	1	7	0	0	7	8	Mara nala	Prabin basumatary land	PWD Road	Sachan and senglipukhuri
320	1231/06	Prahlad Khakhlari	Lt.Dharmeswar Khakhlari	Koraiguri	Bijoypur	43	1	0	0	1	7	0	0	7	8	Monuram Khakhlary	Sushil baglary	PWD Road	senglipukhuri
321	1230/06	Monuram Khakhlary	Lt. Khargeswar Khakhlary	Koraiguri	Bijoypur	42	1	0	0	1	7	0	0	7	8	Kandura Khakhlary	Prahalad Khakhlary	Road	senglipukhuri
322	1225/06	Maheswar Khakhlary	Pamaram Khakhlary	koraiguri	Bijoypur	36	1	0	0	1	7	0	0	7	8	Prabin Basumatary	Chabul Khakhlary	road	Senglipukhuri
323	1229/06	Kandura Khakhlary	Lt.Dhanen Khakhlary	koraiguri	Bijoypur	41	1	0	0	1	7	0	0	7	8	Sampad Basumatary land	Monuram Khakhlary land	PWD Road	Senglipukhuri
324	1228/06	Sampad Basumatary	Lt. Deben Basumatary	Koraiguri	Bijoypur	40	1	0	0	1	7	0	0	7	8	Bathow mondir	Kandura Khakhlary	road	Senglipukhuri
325	1227/06	Nabin Basumatary	Lt. Brajen Basumatary	Koraiguri	Bijoypur	38	1	0	0	1	7	0	0	7	8	Sabul Khakhlary land	Bathow mondir	PWD Road	senglipukhuri boundary
326	1237/06	Utpal Daimary	Lt. Birak mohan Daimary	Koraiguri	Bijoypur	49	1	0	0	1	7	0	0	7	8	Chandan basumatary	1 no koraiguri boundary	Road	Senglipukhuri village
327	1233/06	Sansing Basumatary	Lt. Boron Basumatary	Koraiguri	Bijoypur	45	1	0	0	1	7	0	0	7	8	Sushil baglary	Lakhan Sainary	Road	Senglipukhuri village
328	1235/06	Pabitra Baglari	Lt. Nibaram Baglari	Koraiguri	Bijoypur	47	1	0	0	1	7	0	0	7	8	Lakhan sainary land	Chandan basumatary land	PWD Road	Senglipukhuri boundary
329	1234/06	Lakhan Chainary	Gangbura Chainary	Koraiguri	Bijoypur	46	1	0	0	1	7	0	0	7	8	Sansing Basumatary	Pabitra baglary	road	Senglipukhuri
330	1236/06	Nabin Basumatary	Lt. Boron Basumatary	Koraiguri	Bijoypur	48	1	0	0	1	7	0	0	7	8	Pabitra baglary	Utpal Daimary	Road	Senglipukhuri village
331	472/06	Komoleswar Basumatary	Lt.Deben Basumatary	Dulupathar	Nijara dubli	5	1	0	0	1	7	0	0	7	8	Village road	Jugeswar boro land	Bhaben boro land	Manju boro land
332	482/06	Rina Boro	Biren Boro	Nijara dubli	Nijara dubli	15	1	0	0	1	7	0	0	7	8	Road	Sunil Boro land	Minati Boro land	Kamle boro land
333	470/06	Suren Boro	Lt.Pitamber Boro	Dulupathar	Nijara dubli	3	1	0	0	1	7	0	0	7	8	village road	Ram Boros land	road	Bhaben boros land
334	1216/06	Pranab Marak	Karnesh Sangma	Koraiguri	Senglipukhuri	25	1	0	0	1	7	0	0	7	8	Kupan marak land	Pratima marak land	Koraiguri Border	Dimaru river
335	580/06	Raju Baglari	Raga Baglari	Pandob gaon dharamhi	Pandobgaon	33	1	0	0	1	6	0	50	6.5	7.5	mangalsing Narzary	Soniram basumatary	road	ROAD
336	571/06	Sedeng Ingti	Seng Ingti	Pandob gaon dharamhi	DHARAMHIDI	24	1	0	0	1	6	0	50	6.5	7.5	Amar Daimary	Sing Terang	ROAD	ROAD
337	566/06	Dahsing Bey	Hemari Bey	Rongmili	Rongmili	81	1	0	0	1	7	0	0	7	8	PMGY Road	Senar Gagon Border	Longsing Enghi	Nareswar Bora
338	486/06	Dijen Boro	Lt.Kanak Boro	Nijara dubli	Nijara dubli	19	1	0	0	1	7	0	0	7	8	Road	Kancha boro land	Gegang boro land	Tiblaio Boro land
339	525/06	Rush Sangma	Bojen Marak	Lotapur	Lotapur	4	1	0	0	1	1	0	0	1	2	Martin Sangma	road	martin sangma	Adison sangma
340	477/06	Dariya Boro	Lt.Bhaben Boro	Nijara dubli	Nijara dubli	10	1	0	0	1	7	0	0	7	8	Road	Kera Baro land	Tipi Baro land	Arti basumatary land
341	526/06	Adison Sangma	Lt. Maikel Marak	Lotapur	lotapur	5	1	0	0	1	3	0	0	3	4	Nabajyoti Gaon	Road	Rush Sangma	Anen Sangma
342	574/06	Abhinai Baglary	Lt.Rupiswar Baglary	Pandob gaon Dharamhi	Dharamhidi	27	1	0	0	1	6	0	50	6.5	7.5	Sing teron land	Raju Khakhlary land	road	road
343	573/06	Rupsing Terang	Lt.Lomujang Terang	Pandob gaon Dharamhi	Dharamhidi	26	1	0	0	1	6	0	50	6.5	7.5	Acharu Baglary	Abhinay Baglary	Road	Road
344	1330/06	Pilinga Bordoloi	Chandan Bordaloi	Borgaon	Borgaon	31,55	2	0	0	2	15	0	50	15	17.5	Ananda Daimary Land	Lt.Lalit Bora Land	ROAD	Nekaran Basumatary
345	1331/06	Balang Boro	Lt.Letima Boro	Borgaon	Borgaon	33	2	0	0	2	8	0	0	8	10	Lalit Bora	Mina Basumatary	ROAD	Santipur Village
346	1332/06	Nageswar Basumatary	Mukura Basumatary	Borgaon	Borgaon	35	1	0	50	1.5	6	0	0	6	7.5	Mina Basumatary	School Play Ground	Road	Suburna Baglary
347	1232/06	Sushil Baglari	Lt.Nibaram Baglari	Koraiguri	Bijoypur	44	1	0	0	1	7	0	0	7	8	Prahalad Khakhlary land	Sansing Basumatary	Road	Senglipukhuri village
348	1217/06	Pratima Marak	Lt.Paukam Marak	Koraiguri	Senglipukhuri	26	1	0	0	1	7	0	0	7	8	Pranab Marak	Anthony Sangma	Koraiguri Border	Dimaru river
349	1329/06	Lokeswar Basumatary	Lt,Hungal Basumary	Borgaon	Borgaon	29	1	0	0	1	9	0	0	9	10	Krishna Goyary	Ananda Daimary	Road	Santipur Village
350	1316/06	Kameleswar Goyari	Lt.Dashi Goyary	Borgaon	Borgaon	8	2	0	0	2	0	0	0	10	12	Farsing Swargiary	Tonu Boro	Road	Mukli Dalu

Chairpersons, DLC, FRA, 2023
Additional Deputy Commissioner
 Hojai, Assam

Sub-Divisional Welfare Officer
 Member Secretary
 Hojai, Sankardev Nagar

Divisional Forest Officer
 Member DLC
 Nagaon South Division
 Hojai, Assam

Member DLC
6NO. BHALUKMAKI
ZILA PARISHAD
MEMBER

Member DLC
Mamata Rani Das
ZPC Member
 11 No. Ranipukhuri

Member DLC
 সদস্য
 হোজাই জিলা পৰিষদ
 ৯নং কাকী (অসম)

DATA BASE OF FRA,2006 List of Eeligible Person

Sl No	FR Case No	Name of applicants	Father Mother/ Husband	Name of FRC	Name of Village	Dag No.	Land for House				Land for cultivation				Grand Total (11+15) Bigha	Boundary of land			
							Bigha	Kotha	Lessa	Total	Bigha	Kotha	Lessa	Total		North	South	East	West
1	2	3	4	5	6	7	8	9	10	11	12	13	14	15	16	17	18	19	20
281	1127/06	Sanjit Daimary	Lt. Suren Daimary	Milanjyoti	Milanjyoti	2	2	0	0	2	6	0	0	6	8	Ramesh Basumatary land	Jacob Basumatary Land	Gobin sing land	PWD road
282	1125/06	Baliram Muchahary	Lt. Husen Muchahary	Milanjyoti	Milanjyoti	12	1	0	0	1	7	0	0	7	8	Moneswar Basumatary land	Jimbu Basumatary land	PWD Road	PWD road
283	1138/06	Kandi Basumatary	Lt.Kalicharan Basumatary	Milanjyoti	Pakriguri	60	2	0	0	2	6	0	0	6	8	Prohalad chauhan land	canal Milonpur	Pitar Basumatary land	Lakhan Basumatary Land
284	1111/06	Rajani Basumatary	Apul Basumatary	Milanjyoti	Milanjyoti	36	2	0	0	2	5	0	0	5	7	Play Ground	Philip Basumatary house	PWD Road	Solim Tar house
285	1104/06	Sonati Khakhlary	Bhobneswar Khakhlary	Milanjyoti	Milanjyoti	20	2	0	0	2	8	0	0	8	10	Thubnal gayary land	Siboran gayary land	Dimaru jan	Hills
286	1134/06	Subhash Basumatay	Lt.Atul Basumatary	Milanjyoti	Milanjyoti	71	1	0	0	1	8	0	0	8	9	Hills	canal	Brahma mondir	Philip Daimary land
287	1143/06	Pabon Basumatary	Lt. Baneswar Basumatary	Milanjyoti	Milanjyoti	8	1	0	0	1	4	0	50	4.5	5.5	Ukhil Basumatary land	Ranjit Basumatary land	village road	PWD road
288	1152/06	Prodip Basumatary	Lt. Naren Basumatary	Milanjyoti	Milanjyoti	28	2	0	0	2	6	0	0	6	8	Habil Basumatary land	General land	PWD Road	Subhash basumatary land
289	1112/06	Ramesh Basumatary	Lt.Motilal Basumatary	Milanjyoti	Milanjyoti	1	2	0	0	2	5	0	0	5	7	Dulal Dangil land	Sanjit Daimary land	Road	PWD road
290	1106/06	Ajit Narzary	Lt. Kanuram Narzary	Milanjyoti	Milanjyoti	6	2	0	0	2	14	0	0	14	16	Anjalis basumatary land	Ukhil basumatary land	road	PWD road
291	1108/06	Shibacharan Gayary	Lt. Lalit Gayary	Milanjyoti	Milanjyoti	21	2	0	0	2	6	0	0	6	8	Santi Khakhlary house	Uday Hajong house	Dimaru nala	pahar
292	1114/06	Doyal Basumatary	Lt. Laren Basumatary	Milanjyoti	Milanjyoti	25	1	0	0	1	7	0	0	7	8	Biren Basumatary land	Chandan basumatary land	dimarujan	PWD road
293	1128/06	Jakub Basumatary	Dali Basumatary	Milanjyoti	Milanjyoti	3	1	0	0	1	5	0	0	5	6	Sanjit daimary land	Raju basumatary land	Gobin sing land	PWD road
294	1119/06	Moneswar Basumatary	Lt. Brojen Basumatary	Milanjyoti	Milanjyoti	11	1	0	0	1	7	0	0	7	8	Yahan basumatary land	Baliram Mushahary land	PWD Road	PWD road
295	1144/06	Raju Basumatary	Anjalis Basumatary	Milanjyoti	Milanjyoti	4	2	0	0	2	6	0	0	6	8	Jeob Basumatary	Anjalish basumatary	Gobin sing land	PWD road
296	167/06	Anil Mech	Lt.Danda mech	Milanjyoti	Mamariya gaon	24	2	0	0	2	6	0	0	6	8	Baksamary vill boundery	road	Dagla Basumatary land	Diphu mech land
297	890/06	Dhaniram Basumatary	Chakra Basumatary	1 No udalguri	1 No udalguri	25	1	0	0	1	3	0	0	3	4	Ukhil Bordoloi land	PWD road	Ukhil bordoloi landq	Raben mech
298	909/06	Subhash Basumatay	Lt. Jamba Basumatary	1 No udalguri	1 No udalguri	6	1	0	50	1.5	6	0	0	6	7.5	pwD Road	Baksamari vill boundery	Rajib Basumatary land	Alisha Narzary land
299	908/06	Rajib Basumatary	Lt. Ilen Basumatary	1 No udalguri	1 No udalguri	7	2	0	0	2	5	0	50	5.5	7.5	pwD Road	Baksamari vill boundery	Mithisar basumatary land	Subhash basumatary land
300	612/06	Sathiram Ronghang	Babu Ronghang	Adarsa ban gaon	Adarsa ban gaon	43	1	0	0	1	5	0	0	5	6	Budheswar Enghi's Land	Kumar House	Road	Madhupur Village
301	893/06	Anjib Basumatary	Lt. Lumbu Basumatary	1 No udalguri	1 No udalguri	22	1	0	0	1	2	0	75	2.75	3.75	Puna Patar land	PWD road	Banguti Boro	Gopi Basumatary
302	912/06	Biswajit Basumatry	Ransing Basumatary	1 No udalguri	1 No udalguri	3	2	0	0	2	5	0	50	5.5	7.5	pwD Road	Baksamari vill boundery	Nobin Basumatary land	Bahera basumatary land
303	905/06	Mohan Narzary	Lt. Torun Narzary	1 No udalguri	1 No udalguri	10	1	0	50	1.5	6	0	0	6	7.5	pwD Road	Baksamari village	Dinaram swargiary land	Minoti basumatary
304	903/06	Jiten Basumatary	Lt. Bharat Basumatary	1 No udalguri	1 No udalguri	12	1	0	50	1.5	6	0	0	6	7.5	pwD Road	Baksamari vill boundery	Thapla Basumatary land	Dinaram swargiary land
305	581/06	Suniram Basumatary	Lakhiram Basumatary	Pandob gaon dharamhi	DHARAMHIDI	34	1	0	0	1	6	0	50	6.5	7.5	Raju Baglary	Kumar Baglary	ROAD	ROAD
306	596/06	Madhuram Baglary	Abhinay Baglari	Pandob gaon dharamhi	DHARAMHIDI	22	1	0	0	1	6	0	50	6.5	7.5	Sanda Daimari	Indramai Enghipi	ROAD	ROAD
307	438/06	Suresh ch. Boro	Lt. Nogen Boro	Rongpur	North rongpur	92	1	0	0	1	7	0	0	7	8	village road	south rongpur village	Hekula khakhlary	kiran bala boro lands
308	429/06	Kontulu Basumatary	Lt.Jagannath Basumatary	Rongpur	South rongpur	42	1	0	50	1.5	6.5	0	0	6.5	8	north rongpur border	Village road	Bhadra koch	Sanjib basumatary
309	437/06	Dev Dewri	Lt. Kanak Dewri	Rongpur	East Rongpur	115	0	0	50	0.5	5	0	0	5	5.5	village road	sita nagar	Beliram Boro	Narayan dewris land
310	852/06	Ram Basumatary	Babu Basumatary	Anjalupara	Lakhipur	6	2	0	0	2	6	0	0	6	8	Village road	Sarumai baglary land	Ponen Basumatary land	Ranjit Barmahela land
311	857/06	Matiram Basumatary	Lt.Katiram Basumatary	Anjalupara	Lakhipur	1	2	0	0	2	6	0	0	6	8	Numal Bormohela	Village road	numal Bormohela	Pono Narzary
312	1197/06	Basin Marak	Lt.Ransina Sangma	Koraiguri	Senglipukhuri	5	1	0	0	1	7	0	0	7	8	Kusu Basumatary land	Bijuli sangma land	Bijoypur Border	Jahan sangma land
313	853/06	Ronjit Bormohela	Katiram Bormohela	Anjalupara	Lakhipur	5	2	0	0	2	6	0	0	6	8	Village Road	Sarumai Baglary	Ram Basumatary land	Bijoy Basumatary land
314	856/06	Numal Bormohela	Lt.Katiram Bormohela	Anjalupara	Lakhipur	2	2	0	0	2	5	0	50	5.5	7.5	Village Road	Rakesh narzary land	Najin Daimary land	village road
315	1196/06	Kochu Basumatary	Motilal Basumatary	Koraiguri	Senglipukhuri	4	1	0	0	1	7	0	0	7	8	Ranjit Basumatary land	Basin Marak land	Bijoypur Border	Pujati wary

Additional Deputy Commissioner
Hojai, Assam

Sub-Divisional Welfare Officer
Hojai Sankardev Nagar

Divisional Forest Officer
Nagaon South Division
Hojai, Assam

Member DLC
6 No. BHALLUKMARI
ZILA PARISHAD
MEMBER

Member DLC
Mamata Rani Das
ZPC Member
11 No. Ranipukhuri

Member DLC
সদস্য
হোজাই জিলা পৰিষদ
৯নং কাৰ্কী (অসম)

DATA BASE OF FRA,2006 List of ELEGIBLE Person

Sl No	FR Case No	Name of applicants	Father Mother/ Husband	Name of FRC	Name of Village	Dag No.	Land for House				Land for cultivation				Grand Total (11+15) Bigha	Boundary of land			
							Bigha	Kotha	Lessa	Total	Bigha	Kotha	Lessa	Total		North	South	East	West
1	2	3	4	5	6	7	8	9	10	11	12	13	14	15	16	17	18	19	20
246	1337/06	Chandan Bordoloi	Puspa Bordoloi	Borgaon	Borgaon	51	1	0	0	1	7	0	0	7	8	Rajen Narzary	Bhoge Mech	Brojen Koch	Road
247	1335/06	Devi Goyari	Subhash Goyari	Borgaon	Borgaon	40	2	0	0	2	4	0	0	4	6	Kirod Khakhlary	Lalit Baruh	Bhelapara Gaon	Road
248	1334/06	Ananda Daimary	Suja Daimary	Borgaon	Borgaon	30	1	0	0	1	7	0	0	7	8	Lakeshwar Basumatary	Pilinga Bordoloi	kacha Road	Saantipur village
249	850/06	Biswajit Basumatary	Satish Basumatary	Anjalupara	Lakhipur	9	2	0	0	2	6	0	0	6	8	Village Road	Sasumai Baglary	Sarumai Baglary	Abiram Narzary
250	1198/06	Bijuli Sngma	w/o Bhajen Marak	Koraiguri	Senglipukhuri	6	1	0	0	1	7	0	0	7	8	Basin Marak	Minati	Bijaypur Border	Dimoru River
251	1207/06	Sanjoy Marak	Lt.Franchish Marak	Koraiguri	Senglipukhuri	15	1	0	0	1	7	0	0	7	8	Sriti Sangma LAND	Benjamin Sangma land	Bijoypur Border	Dimoru River
252	1204/06	Pitor Marak	Lt.Jotin Marak	Koraiguri	Senglipukhuri	12	1	0	0	1	7	0	0	7	8	Rito Sangma Land	Alma Sangma Land	Bijoypur Border	Dimoru River
253	1222/06	Girish Sangma	Lt.Chaidol Marak	Koraiguri	Senglipukhuri	32	1	0	0	1	7	0	0	7	8	Sujama Marak Land	Dimoru River	Koraiguri Border	Dimoru River
254	1728/06	Ranjit Swargiary	Lt. Horen Swargiary	2no Udalguri	Gomariguri	7	1	0	0	1	7	0	0	7	8	Swmkhwar Basumatary	Serphang guri Village	Dimbe Basumatary	Bijen Mushahary
255	1727/06	Dimbe Basumatary	Lt.Nipen Basumatary	2no Udalguri	Gomariguri	6	2	0	0	2	6	0	0	6	8	Dimoru River	Serphang guri Village	Kalendra Daimary	Ranjit Swargiary Land
256	1740/06	Ratneswar Basumatary	Bedang Basumatary	2no Udalguri	Gomariguri	19	1	0	50	1.5	5	0	0.5	0.55	7	Gamariguri Village	Baksamari Village	Bineswar Mushahary	Jiten Basumatary
257	1733/06	Tapan Narzary	Lt. Horen Narzary	2no Udalguri	Gomariguri	12	1	0	0	1	7	0	0	7	8	2no Udalguri village	Serphang guri Village	Bhanu Mushahary	Kumar Mushahary
258	1737/06	Bandhuram Basumatary	Moneram Basumatary	2no Udalguri	Gomariguri	16	2	0	0	2	6	0	0	6	8	Gamariguri Village	Baksamari Village	Road	Nable Basumatary
259	1734/06	Kumar Mushahary	Bijen Mushshary	2no Udalguri	Gomariguri	13	1	0	0.5	1.5	6	0	0.5	6.5	8	2no Udalguri village	Serphang guri Village	Tapan Narzary	Biren Narzary
260	1739/06	Bineswar Mushahary	Ukhai Mushahary	2no Udalguri	Gomariguri	18	2	0	0	2	6	0	0	6	8	Gamariguri Village	Baksamari Village	Nable Basumatary	Ratneswar Basumatary
261	390/06	Kumud Basumatary	Lt.Borda Basumatary	Rangpur	Rangpur	39	2	0	0	2	7	0	0	7	9	Road	South Rongpur	Adhirajh Basumatary	Sanjib Daimary
262	404/06	Soilen Basumatary	Praneswar Basumatary	Rangpur	Northa Rongpur	37	2	0	0	2	6	0	0	6	8	Village Road	South Rongpur	Sanjib Basumatary	Sailen Hajuwary
263	406/06	Mahanta Mushahari	Lt.Gukesh Mushahari	Rangpur	Northa Rongpur	49	2	0	0	2	6	0	0	6	8	Village Road	South Rongpur	Jitu Koch	Harichandra Bordoloi
264	1203/06	Prmati Marak	Lt. Mardiyas Marak	Koraiguri	Senglipukhuri	11	1	0	0	1	7	0	0	7	8	Andresh Marak Land	Pitor Marak Land	Bijoypur Border	Dimoru River
265	1201/06	Rafel Marak	Lt. Khukha Saangma	Koraiguri	Senglipukhuri	9	1	0	0	1	7	0	0	7	8	Horen Marak	Andresh Marak Land	Bijoypur Border	Dimoru River
266	1686/06	Sukra Khakhlary	Lt.Keleng Khakhlary	Mauriapara	Mauriapara	16	2	0	0	2	6	0	0	6	8	Anil Basumatary	Ome Baglary	Self Land	Main Road
267	1732/06	Bhanu Mushahary	Lt.Lachman Mushahary	2no Udalguri	2no Udalguri	11	2	0	0	2	6	0	0	6	8	2no Udalguri village	Serphang guri Village	Pradip Narzary	Tapan Narzary
268	1206/06	Shriti Sangma	Lt.Franchish Marak	Koraiguri	Senglipukhuri	14	1	0	0	1	7	0	0	7	8	Sarbistin Marak	Sanjay Marak	Bijoypur Border	Dimoru River
269	1742/06	Nayeong Rangjahari	Lt.Horen Rangjahari	2no Udalguri	Gomariguri	21	2	0	0	2	6	0	0	6	8	Gamariguri Village	Baksamari Village	Jiten Basumatary	Bura Muchahary
270	965/06	Dilip Basumatary	Lt.Upen Basumatary	Baksamari	Serfang guri	54	1.5	0	0	1.5	6.5	0	0	6.5	8	Gamariguri Village	Village Road	Budheswar Basumatary	Thasen Basumatary
271	698/06	Babulal Basumatary	Lt.Bhoben Basumatary	Krishna nagar	Krishna nagar	50	1	0	0	1	7	0	0	7	8	Komleswar Koch Land	Pulen Das	N.R.P.Road	Ground
272	923/06	Daimalu Basumatary	Congres Basumatary	Podumpukhuri	2no padum pukhuri	89	1	0	0	1	6	0	0	6	7	Ajaoy Muchahary	Road	Dharbma Kuwar	Ajit Basumatary land
273	924/06	Ajit Basumatary	Lt. Naji Basumatary	Podumpukhuri	2no padumpukhuri	48	2	0	0	2	6	0	0	6	8	Ajoy Mushahary	Road	Daimalu Basumatary	Congres Basumatary
274	989/06	Deben Swargiary	Lt.Gkhi Swargiary	Baksamari	Serfang guri	57	1	0	0	1	3	0	0	3	4	Gambari guri boundary	Village Road	Idnath Ramchiary	Jatin Ramchiary
275	966/06	Thosen Basumatary	Lt.Garu Basumatary	Baksamari	Serfang guri	55	3	0	0	3	5	0	0	5	8	Gambari guri boundary	Village Road	Dilip Basumatary	Idnath Ramchiary
276	959/6	Lombat Basumatary	Lt.shathiram basumatary	Baksamari	Baksamari	11	1	0	0	1	7	0	0	7	8	Gambari guri boundary	Village Road	Tarani Basumatary	Gojen Basumatary
277	961/06	Amiy Boro	Lt.Pancharam Boro	Baksamari	Serfang guri	45	1	0	0	1	7	0	0	7	8	Gambarai guri	Salam Land	Village road	Bapu Bsmatary
278	1731/06	Pradip Narzary	Amrit Narzary	2no udalguri	Gombariguri	10	2	0	0	2	6	0	0	6	8	2no Udalguri village	Serphang guri Village	Suren Boro Land	Bhanu Mushahary
279	1351/06	Prafulla Daimary	Lt.Kularam Daimary	Borgaon	Borgaon	74	2	0	0	2	6	0	0	6	8	Nirbhay Khakhlary	Rajoni Khakhlary	Salmari	Road
280	1344/06	Praneswar Mushahary	Debesh Mushahary	Borgaon	Moinapur	63(A)	1	0	0	1	3	0	0	3	4	Dilip Basumatary	Polin Koch	Road	Road

Chairpersons, DLC,FRA,2023

Additional Deputy Commissioner
Hojai, Assam

Sub-Divisional Welfare Officer
Hojai **Sankardev Nagar**

Divisional Forest Officer
Nagaon South Division
Hojai, Assam

Member DLC

Member DLC

Member DLC

6NO. BHALUKMARI
ZILA PARISHAD
MEMBER

Mamata Rani Das
ZPC Member
11 No. Ranipukhuri

সদস্য
হোজাই জিলা পৰিষদ
৯নং কাৰী (অসম)

DATA BASE OF FRA,2006 List of ELEGIBLE Person

Sl No	FR Case No	Name of applicants	Father Mother/ Husband	Name of FRC	Name of Village	Dag No.	Land for House				Land for cultivation				Grand Total (11+15) Bigha	Boundary of land			
							Bigha	Kotha	Lessa	Total	Bigha	Kotha	Lessa	Total		North	South	East	West
1	2	3	4	5	6	7	8	9	10	11	12	13	14	15	16	17	18	19	20
211	237/06	Kharsing Daimary	Lt. Biraj Daimary	Paharpur	Parbatjora	23	1	0	0	1	6	0	50	6.5	7.5	Village road	Chandra Basumatary	village road	2no Podumpukhuri
212	946/06	Suder Basumatary	Lt. Ganesh Basumatary	Baksamari	Baksamari	14	2	0	0	2	6	0	0	6	8	Pratab Basumatary land	Village road	Sudem Basumatary land	village road
213	951/06	Kharen Daimary	Lt. Gada Daimary	Baksamari	Baksamari	20	1	0	0	1	7	0	0	7	8	Sanjib Basumatary	Village road	Lasma Basumatary	Repen Basumatary
214	943/06	Abi Basumatary	Yaubla Basumatary	Baksamari	Baksamari	19	1	0	0	1	7	0	0	7	8	Lakhi baglary land	Village road	Gabin Narzary land	Chahan Narzary land
215	945/06	Ajay Basumatary	Tarani Basumatary	Baksamari	Baksamari	10	1	0	0	1	7	0	0	7	8	Gambariguri Border	Village road	Pradip Basumatary land	Lambat basumatary land
216	955/06	Kameswar Basumatary	Lt. Gandab Basumatary	Baksamari	Baksamari	25	1	0	50	1.5	5	0	50	5.5	7	Play Ground	Munu basumatary	Village Road	village road
217	936/06	Pratap Basumatary	Lt. Kartik Basumatary	Baksamari	Baksamari	33	1	0	50	1.5	5	0	0	5	6.5	Village Road	Gobin Narzary land	Kharde Basumatary land	General land
218	976/06	Kala Basumatary	Lt. Temna Basumatary	Baksamari	Baksamari	17	1	0	0	1	7	0	0	7	8	Kadol Basumatary land	Village road	Bijoy basumatary land	Guneswar Daimary
219	1723/06	Aniram Muchahary	Lt. Mera Mushahary	2No udal guri	Gambariguri	2	1	0	50	1.5	6	0	50	6.5	8	Dimaru nala	Serpang guri vill boundary	Dipen Daimary land	Jangla basumatary land
220	1725/06	Ranu Narzary	Lt. Mera Mushahary	2No udal guri	Gambariguri	4	2	0	0	2	6	0	0	6	8	Dimaru nala	Serpang guri vill boundary	Jangla basumatary land	Karmendra Daimary Land
221	1724/06	Jangla Basumatary	Lt. Loben Basumatary	2No udal guri	Gambariguri	3	1	0	50	1.5	6	0	50	6.5	8	Dimaru nala	Serpang guri vill boundary	Aniram Muchahary land	Ranu Narzary land
222	967/06	Idnath Islary	Lt. Kamal Islary	Baksamari	Serpang guri	56	3	0	0	3	5	0	0	5	8	Gambari guri boundary	Village road	Thasen Basumatary land	Deben Swargiary land
223	1665/06	Kamdev Basumatary	Lt. Sarat Basumatary	Lakhipathar	3 no Jourapukhuri	11	1	0	0	1	7	0	0	7	8	Bengnabari land	Village road	Bhadra baglary land	Ranjan Khakhly land
224	998/06	Alou Banuary	Lt. Pabitra Banuary	Belupara	Belupara	9	1	0	0	1	3	0	0	3	4	Kakijan	Village road	Kholi Boro	Jatin Boro
225	1057/06	Fulok Terang	Lt. Bilid Terang	Milonpur purana kaki	Milonpur purana kaki	5	2	0	0	2	6	0	0	6	8	Village Road	PWD road	Buben sill land	Kabita baglary land
226	410/06	Ananta Dewri	Seteram Dewri	Rongpur	South rongpur	24	2	0	0	2	6	0	0	6	8	North rongpur border	Village road	Sukanti Basumatary	Dev Bordoloi
227	407/06	Lagun Mech	Dhuleswar Mech	Rongpur	South rongpur	12	2	0	0	2	5	0	0	5	7	North rongpur border	Village road	Madhuri Basumatary	Mahendra nath
228	388/06	Budhbar Bordoloi	Kunja Bordoloi	Rongpur	East rongpur	64	1	0	0	1	6	0	0	6	7	Village road	1No sitanagar	Amulya Dewri	Bipul Boro
229	1123/06	Biren Basumatary	Lt. Batiram Basumatary	Milanjyoti	Milanjyoti	26	2	0	0	2	6	0	0	6	8	Gobin sing land	Dayal basumatary land	Dimaru jan	road
230	1103/06	Johan Basumatary	Lt. Motilal Basumatary	Milanjyoti	Milanjyoti	10	1	0	0	1	4	0	0	4	5	Ranjit Basumatary land	Moneswar Basumatary land	road	PWD road
231	656/06	Longsing Engti	Solong Engti	Rongmili	Rongmimi	82	1	0	0	1	7	0	0	7	8	PMGY Road	Senara gaon border	Kammsing Engti	Dhansing Bey
232	1345/06	Dilip Basumatary	Mojen Basumatary	Borgaon	Moinapur	64	2	0	0	2	6	0	0	6	8	Prafulla Basumatary	Praneswar Mushahary	Bhelapara Gaon	Road
233	564/06	Kamsing Engti	Hemari Engti	Rongmili	Rongmili	83	1	0	0	1	7	0	0	7	8	PMGY Road	Senara gaon border	Muruli Bordoloi land	Langsing Enghi
234	563/06	Dhan kr. Bordoloi	Hiteswar Bordoloi	Rongmili	Rongmili	38	1	0	0	1	6	0	0	6	7	1no Rongmili Border	PMGY Road	Manmohan Das	Khagen Saikia
235	1346/06	Prafulla Basumatary	Narbin Basumatary	Borgaon	Moinapur	63	2	0	0	2	6	0	0	6	8	Sunil Hazarika	Dilip Basumatary	Road	Road
236	447/06	Anirudha Dewri	Lt. Puran Dewri	Rongpur	North Rongpur	65	1	0	50	1.5	6	0	50	6.5	8	Road	Road	Buren Khaklary	Dharma koch
237	540/06	Surila Mrak	Suresh Changma	1no Kki Tangiya	Hirimbapur	6	1	0	0	1	7	0	0	7	8	Balika Marak	Pitosh Sangma	Bikash Sangma	Monush Basumatary
238	1349/06	Chitra Basumatary	Trjen Basumatary	Borgaon	Borgaon	68	1	0	0	1	6	0	0	6	7	Road	Road	Deba Narzary	Swahid Khaklary
239	433/06	Ram Pator	Lt. Kaliya Pator	Rongpur	East Rongpur	109	1	0	0	1	7	0	0	7	8	Road	Sitanagar	Baliram Pator	Roben Bordoloi
240	1352/06	Nirbhay Khklary	Lt. Bijoy Khakhalary	Borgaon	Borgaon	75	1	0	0	1	4	0	0	4	5	Prafulla Daimary	Road	Salmar Border	Mukunda Basumatary
241	424/06	Kali kumar Daimary	Lt. Ajamil Daimary	Rongpur	South Rongpur	10	2	0	0	2	2	0	0	2	4	Tilon Bordoloi	Robin Bordoloi	Sanjib Daimary	Projen Bora Land
242	432/06	Bipul Boro	Beliram Boro	Rongpur	East Rongpur	122	1	0	50	1.5	6	0	0	6	7.5	Road	Sita nagar	Budhbor Bordoloi	Arju Lama
243	1353/06	Mukunda Basumatary	Lt. Ghanakanta Basumatary	Borgaon	Borgaon	76	1	0	0	1	7	0	0	7	8	Prem Rai	Nirbhay Khaklary	Salmar Border	Road
244	541/06	Hajarsng Basumatary	Patorsing Basumatary	1no Kki Tangiya	Hirimbapur	10	1	0	0.2	1.2	5	0	0	5	6.2	Premananda Goyari	Brahma Mandir	Bishnu Gaur	Mandir
245	1340/06	Rajen Narzary	Rapel Narzary	Borgaon	Borgaon	53	1	0	0	1	2.9	0	0	2.9	3.9	Chandan Bordoloi	Road	Rapel Narzary	Chandan Bordoloi

Chairpersons, DLC, FRA, 2023
Additional Deputy Commissioner
Hojai, Assam

Sub-Divisional Welfare Officer
Hojai - Sankardev Nagar

Member DLC
Nagaon South Division
Hojai, Assam

Member DLC

Member DLC

Prima Dey
GNO, BHALUKMARI
ZILA PARISHAD
MEMBER

Mamata Rani Das
ZPC Member
11 No. Ranipukhuri

সদস্য
হোজাই জিলা পৰিষদ
৯নং কাৰী (জসম)

DATA BASE OF FRA,2006 List of ELEGIBLE Person

Sl No	FR Case No	Name of applicants	Father Mother/ Husband	Name of ERC	Name of Village	Dag No.	Land for House				Land for cultivation				Grand Total (11+15) Bigha	Boundary of land			
							Bigha	Kotla	Lessa	Total	Bigha	Kotla	Lessa	Total		North	South	East	West
1	2	3	4	5	6	7	8	9	10	11	12	13	14	15	16	17	18	19	20
176	1118/06	Robin Khakhlary	Lt. Krishna Khakhlary	Milanjyoti	Tilapara	40	2	0	0	2	5	0	0	5	7	Habil Basumatary land	Mukunda daimary Land	Lalit daimary land	Jwngkhwl goyary land
177	1290/06	Ranjan Khakhlary	Lt. Madan Khakhlary	Lakhipathar	3 no Jourapukhuri	12	1	0	0	1	7	0	0	7	8	Bengnabari land	Village road	Kamdev Basumatary	Barhungkha hajowary
178	138/06	Tale Basumatary	Lt. Chang Basumatary	Lakhipathar	3 no Jourapukhuri	5	1	0	0	1	7	0	0	7	8	Village Road	Rathing narzary land	Manuranjan Basumatary	village road
179	139/06	Manuranjan Basumatary	Lt.Dhanbar Basumatary	Lakhipathar	3 no Jourapukhuri	4	1	0	0	1	7	0	0	7	8	Village Road	Rathing narzary land	Foresh Basumatary land	Tale Basumatary land
180	141/06	Rajen Khakhlary	Paba Khakhlary	Lakhipathar	3 no Jourapukhuri	2	2	0	0	2	14	0	0	14	16	Village Road	Rathing narzary land	Barasangkhya hajuwary	Paresh Basumatary land
181	1292/06	Gajen Basumatary	Lt. Gaubura Basumatary	Lakhipathar	3 no Jourapukhuri	15	1	0	0	1	7	0	0	7	8	Basto stan	Village road	Bishuram goyary land	Rajen basumatary land
182	244/06	Kerela Islary	Nandeswar islary	Paharpur	Parbatjora	28	2	0	0	2	5	0	50	5.5	7.5	Raju basumatary land	Bipin Basumatarys land	Village Road	2 no podumpukhuri vill
183	245/06	Bipin Mushahary	Chalia Mushahary	Paharpur	Parbatjora	29	2	0	0	50	5	0	50	5.5	8	Kerela Baglary land	Baliram Boro land	Village Road	2 no podumpukhuri vill
184	265/06	Lela Ramsiary	Aogen Ramsiary	Paharpur	Parbatjora	55	1	0	50	1.5	5	0	0	5	6.5	Village road	Anil Mech land	Milonjyoti Village	Mangising daimary land
185	247/06	Kartik Basumatary	Karuram Basumatary	Paharpur	Parbatjora	32	1	0	50	1.5	6	0	0	6	7.5	Pabitra Khakhlarys land	Rabi Narzarys land	village road	2no Podumpukhuri
186	246/06	Robi Narzary	Baburam Narzary	Paharpur	Parbatjora	31	2	0	0	2	5	0	50	5.5	7.5	Baliram boros land	Kartik Basumatarys land	village road	2no Podumpukhuri
187	270/06	Dhajen Rabha	Kutiram Rabha	Paharpur	Parbatjora	54	1	0	50	1.5	6	0	0	6	7.5	Shiv mondir	Lakhipur village	Rahul swargiarys land	Kumar mushahary
188	1116/06	Jimbu Basumatary	Lt.Madan Basumatary	Milanjyoti	Milanjyoti	13	1	0	0	1	7	0	0	7	8	Batiram Mushahary	Philip Basumatary	road	PWD road
189	1146/06	Jwngkhwl Goyary	Dinesh Goyary	Milanjyoti	Tilapara	41	1	0	0	1	7	0	0	7	8	Joypur Border	Mukunda daimary Land	Rabin Khakhlary land	Prafulla Basumatary land
190	1107/06	Anjalish Basumatary	Lt. Thanesar Basumatary	Milanjyoti	Milanjyoti	5	2	0	0	2	6	0	0	6	8	Raju basumatary land	Ajit basumatary land	Gobin sing	PWD road
191	1121/06	Ukhil Basumatary	Lt.Khagen Basumatary	Milanjyoti	Milanjyoti	7	1	0	0	1	7	0	0	7	8	Ajit narzary Land	Paban Basumatary	Road	PWD road
192	1129/06	Nayan Basumatary	Lt. Dhiren Basumatary	Milanjyoti	Milanjyoti	50	1	0	0	1	7	0	0	7	8	Rajib Basumatary	Jiki Basumatary land	Bathow mondir	Hulapara boundery
193	1110/06	Thubnal Gayary	Lt. Gambaru Goyary	Milanjyoti	Milanjyoti	19	1	0	0	1	5	0	0	5	6	PWD Road	Sonati Khakhlary house	Dimaru River	PWD road
194	1154/06	Sunil Basumatary	Lt.Kargeswar Basumatary	Milanjyoti	Pakriguri	74	1	0	0	1	3	0	0	3	4	Rajahun Land	Nakhal Marak Land	road	road
195	1155/06	Katiram Basumatary	Lt. Prashna Basumatary	Milanjyoti	Pakriguri	65	1	0	0	1	7	0	0	7	8	Pahar	Canal	Debokanta Basumatary land	Gama chouhan land
196	1136/06	Krishna Basumatary	Katiram Basumatary	Milanjyoti	Pakriguri	68	1	0	0	1	7	0	0	7	8	Kalika chauhan land	Canal	Debokanta Basumatary land	katiram basumatary land
197	1145/06	Bipul Basumatary	Lt.Khagen Basumatary	Milanjyoti	Tilapara	45	1	0	0	1	7	0	0	7	8	Joypur vill Boundery	Paharpur vill Boundery	Gobin sing land	Ajay narzary land
198	1115/06	Koruna Rabha	Lt. Hargeswar Rabha	Milanjyoti	Tilapara	52	2	0	0	2	14	0	0	14	16	Daimary ic land	Nilo swargiary land	Rajib Basumatary land	Ukhil Basumatary land
199	1105/06	Mahanta Daimary	Tharini Daimary	Milanjyoti	Tilapara	38	2	0	0	2	6	0	0	6	8	Joypur boundery	Cristian graveyard	Salim tar land	Lalit Daimary land
200	1153/06	Uday Hajong	Lt.Gobinda Hajong	Milanjyoti	Milanjyoti	22	1	0	0	1	7	0	0	7	8	Sibsanar goyary land	Bapan banai land	Dimaru jan	Road
201	1140/06	Motilal Basumatary	Lt. Prashna Basumatary	Milanjyoti	Pakriguri	76	1	0	0	1	7	0	0	7	8	Pahar joypur Border	Bodorika Basumatary	Jiten boro land	Madhab sankar land
202	1135/06	Dipar Basumatary	Lt. Bishnu Basumatary	Milanjyoti	Milanjyoti	100	1	0	0	1	7	0	0	7	8	Kalika chauhan land	Canal	Lakhan basumatary land	katiram basumatary land
203	1156/06	Philip Daimary	Lt. Suren Daimary	Milanjyoti	Pakriguri	62	1	0	0	1	7	0	0	7	8	Sarkey Basumatary land	nala	veta	pitar sangma land
204	1102/06	Ajay Narzary	Lt. Kanuram Narzary	Milanjyoti	Tilapara	46	1	0	0	1	5	0	0	5	6	Joypur boundery	road	Bipul Basumatary land	Nirnay basumatary land
205	901/06	Jahalal Basumatary	Batiram Basumatary	1 No udalguri	1 No udalguri	14	1	0	0	1	6	0	50	6.5	7.5	PWD Road	Baksamari village	Bodo goyary land	Thapaki Basumatary
206	899/06	Ranjit Basumatary	Baneswar Basumatary	1 No udalguri	1 No udalguri	16	1	0	0	1	6	0	50	6.5	7.5	PWD Road	Baksamari village	Acharu Basumatary	Bada goyary
207	900/06	Bada Gayari	Baneswar Basumatary	1 No udalguri	1 No udalguri	15	1	0	50	1.5	6	0	0	6	7.5	pwd road	Baksamari village	Ranjit Basumatary land	Jahalal Basumatary land
208	894/06	Gopi Basumatary	Lt. Jyoti Basumatary	1 No udalguri	1 No udalguri	21	1	0	0	1	2	0	75	2.75	3.75	Puna Patar	PWD road	Ajit Basumatary land	Manil patar
209	902/06	Tapala Basumatary	Lt.Thapaki Basumatary	1 No udalguri	1 No udalguri	13	2	0	0	2	5	0	50	5.5	7.5	PWD Road	Baksamari village	Jahalal Basumatary	Jitin Basumatary
210	898/06	Acharu Basumatary	Lt. Tapen Basumatary	1 No udalguri	1 No udalguri	17	1	0	50	1.5	6	0	0	6	7.5	PWD Road	Gambari guri vill boundery	Horen Mushahary land	Ranjit Basumatary land

Chairpersons, SDLC, FRA, 2023
Additional Deputy Commissioner
 Hojai, Assam

Sub-Divisional Welfare Officer
 Hojai · Sankardev Nagar

Divisional Forest Officer
 Member South Division
 Hojai, Assam

Member SDLC

Ruma Dey
 GNO, BHALUKMARI
 ZILA PARISHAD
 MEMBER

Member SDLC

Mamata Rani Das
 ZPC Member
 11 No. Ranipukhuri

Member SDLC

সদস্য
 হোজাই জিলা পৰিষদ
 ৯নং কাকী (অসম)

DATA BASE OF FRA,2006 List of Eeligible Person

Sl No	FR Case No	Name of applicants	Father Mother/ Husband	Name of FRC	Name of Village	Dag No.	Land for House				Land for cultivation				Grand Total (11+15) Bigha	Boundary of land			
							Bigha	Kotha	Lessa	Total	Bigha	Kotha	Lessa	Total		North	South	East	West
1	2	3	4	5	6	7	8	9	10	11	12	13	14	15	16	17	18	19	20
141	969/06	Guneswar Daimary	Lt. Ramendra Daimary	Baksamari	Baksamari	18	1	0	0	1	7	0	0	7	8	Pratab Basumatary land	Village road	Kala basumatary land	Gobin basumatary land
142	939/06	Rupeswar Basumatary	Lt. Khagen Basumatary	Baksamari	Baksamari	37	1	0	50	1.5	5	0	50	5.5	7	Village Road	Pratap Basumatary land	Karsing wary land	village road
143	940/06	Amulya Basumatary	Dinesh Basumatary	Baksamari	Baksamari	23	1	0	0	1	7	0	0	7	8	Lakhi baglary land	Village road	Amalya daimary land	Lasima Basumatary
144	533/06	Maikel Sangma	Lt. Poroi Marak	Lotapur	Lotapur	4	1	0	0	1	7	0	0	7	8	Beltola bazar boundery	Piyush marak land	Ganeshpur Boundery	village road
145	975/06	Kharde Basumatary	Sunil Basumatary	Baksamari	Baksamari	34	1	0	0	1	7	0	0	7	8	Village Road	Kala basumatary	Sapan basumatary land	Pratap basumatary
146	950/06	Ajit Narzary	Lt. Kanteswar Narzary	Baksamari	Baksamari	44	1	0	0	1	5	0	0	5	6	Udal guri village border	Lasima Basumatary	Lakhi baglary land	village road
147	977/06	Sila Basumatary	Atarjya Basumatary	Baksamari	Baksamari	38	1	0	0	1	7	0	0	7	8	Village Road	Lombar basumatary land	Sombar Mushhary land	Kharsing wary
148	971/06	Nepal Basumatary	Banendra Basumatary	Baksamari	Baksamari	3	1	0	0	1	7	0	0	7	8	Gambari guri land	Village road	Jatil Basumatary land	Sombar Basumatay
149	957/06	Lipu Basumatary	Gobin Basumatary	Baksamari	Baksamari	59	2	0	0	2	4	0	0	4	6	Village Road	Lalmari Bordoloi land	Deb mech	Lachit basumatary land
150	531/06	Romila Sangma	Lt. Nitendra Marak	Lotapur	Lotapur	7	1	0	0	1	7	0	0	7	8	Motindra Moran land	Ulson	Nabo jyoti	Road
151	942/06	Amulya Daimary	Lt. Kali ku Daimary	Baksamari	Baksamari	22	1	0	0	1	7	0	0	7	8	Ajit narzary Land	Village road	Gita Basumatary Land	Amulya basumatary land
152	944/06	Latha Basumatary	Lt.Jugen Basumatary	Baksamari	Baksamari	15	1	0	0	1	7	0	0	7	8	Nibaram Basumatary land	Village road	Village Road	bijay basumatary land
153	553/06	Madhab Deoraja	Lt.Kadiram Deoraja	1 no kaki tongia	Ampukhuri	15	1	0	0	1	6	0	75	6.75	7.5	Murli land	Mia border	Phagu Danuar land	Munu gour land
154	524/06	Martin Sangma	Lt. Dinesh Marak	Lotapur	Lotapur	23,24	1	0	0	1	3	0	0	3	4	Pancha Gaon	Road	Beltola Bazer	Rush Sangma Land
155	528/06	Sonjila Marak	Lt. Rohit Sangma	Lotapur	Lotapur	18	1	0	0	1	7	0	0	7	8	Jonen Sangma	Bilyan Marak Border	Nabojyoti	Road
156	530/06	Pitor Sangma	Janendra Marak	Lotapur	Lotapur	12	1	0	0	1	10	0	0	10	11	Bilan Marak	Jatin Marak	Nabajyoti	Road
157	600/06	Kharsing Bey	Lt.Kania Bey	Pandob gaon Dharamhidi	Pandobgaon	5	1	0	0	1	7	0	0	7	8	Dhan Bora Border	Digen Saikia Border	Udaipur Border	Road
158	258/06	Sumor Basumatary	Mangal sing Basumatary	Paharpur	Parbatjora	42	1	0	0	1	3	0	0	0	4	Abhin Basumatary	Prahlad Basumatary	Holapara village	Ground
159	262/06	Kandura Basumatary	Kadal Basumatary	Paharpur	Parbatjora	47	1	0	50	1.5	6	0	0	6	7.5	Dilip Swargiary land	Tiping Basumatary land	Holapara village	Baliram Baro
160	264/06	Sisuram Basumatary	Galaram Basumatary	Paharpur	Parbatjora	53	1	0	0	1	6	0	50	6.5	7.5	Ananta Das land	Sumanta das land	Bimal Rabhas Land	Village Road
161	1101/06	Philip Basumatary	Lt. Pitar Basumatary	Milanjyoti	Milanjyoti	14	2	0	0	2	8	0	0	8	10	Jimbu Basumatary land	Jayanta Basumatary land	road	Cristian kaborstan
162	1100/06	Lalit Daimary	Lt.Rajen Daimary	Milanjyoti	Milanjyoti	39	2	0	0	2	6	0	0	6	8	Jaypur gaon border	Cristian kobarstan	Mahanta daimary land	Robin Khakhly land
163	914/06	Deben Mahilary	Suyya Mahelary	1 No udalguri	1 No udalguri	1	0	0	50	0.5	7	0	0	7	7.5	PWD Road	Baksamari villi boundery	Bohera Khakhly	Polen Khakhly
164	913/06	Bahera Khakhly	Lt. Purna Khakhly	1 No udalguri	1 No udalguri	2	1	0	0	1	6	0	50	6.5	7.5	PWD Road	Baksamari village	Biswanath Basumatary	Deben Mahilary
165	910/06	Alisha Narzary	Lt. Robin Narzary	1 No udalguri	1 No udalguri	5	2	0	0	2	5	0	50	5.5	7.5	PWD Road	Baksamari vill boundery	Subhash Basumatary land	Nabin Basumatary land
166	911/06	Nabin Basumatary	Lt. Remon Basumatary	1 No udalguri	1 No udalguri	4	2	0	0	2	5	0	50	5.5	7.5	PWD Road	Baksamari Village	Alisha narzary land	Biswanath basumatary land
167	1133/06	Ranjit Basumatary	Lt.Thanuram Basumatary	Milanjyoti	Pakriguri	67	1	0	0	0	1	0	0	0	1	Katiram basumatary land	Milonpur border	Canal	Road
168	1130/06	Lakhan Basumatary	Lt. Atul Basumatary	Milanjyoti	Milanjyoti	64	1	0	0	1	7	0	0	7	8	Kaliram Chauhan land	Milonpur border	Kandi Basumatary house	Dipon Basumatary house
169	1132/06	Debokanta Basumatary	Lt. Bishnu Basumatary	Milanjyoti	Pakriguri	66	50	0	0	0.5	0	0	0	0	0.5	Gama chouhan land	General land	Milonpur boundery	Liten Sangma land
170	1151/06	Prafulla Basumatary	Ukhil Basumatary	Milanjyoti	Tilapara	42	2	0	0	2	4	0	0	4	6	Joypur Border	Road	Jwngkwl goyary land	Gobin sing land
171	1139/06	Jotin Narzary	Lt. Jayram Narzary	Milanjyoti	Milanjyoti	16	1	0	0	1	4	0	0	4	5	Jayanta Basumatary land	Monindra gayary land	Road	PWD road
172	1141/06	Bathou Basumatary	Lt. Kiroth Basumatary	Milanjyoti	Tilapara	51	2	0	0	2	14	0	0	14	16	Nayan Basumatary	Karuna Rabha land	Bathow mondir	Daimary ic land
173	1153/06	Uday Hajong	Gobinda Hajong	2 3 4 Raipur	4 No Raipur	29	1	0	0	1	7	0	0	7	8	Pradip	Makhan	Road	Dimaru jan
174	1242/06	Raj kumari Basumatari	Mahendra Basumatary	Koraiguri	1 no Koraiguri	54	1	0	0	1	9	0	0	9	10	Utpal Daimary land	Village Road	Ramen basumatary land	Buchal daimary land
175	1149/06	Manisankar Daimary	Lt.Hataram Daimary	Koraiguri	2 no Koraiguri	66	1	0	0	1	7	0	0	7	8	Gasiram Narzary land	Dimaru nala	road	Dimaru nala

Chairpersons, DLC,FRA,2023
Additional Deputy Commissioner
Hojai, Assam

Sub-Divisional Welfare Officer
Hojai Sankardev Nagar

Member DLC
Divisional Forest Officer
Nagaon South Division
Hojai, Assam

Member DLC

Member DLC

Member DLC

Ruma Devi
6 NO. BHALUKMARI
ZILA PARISHAD
MEMBER

Mamata Rani Das
ZPC Member
11 No. Ranipukhuri

সদস্য
হোজাই জিলা পৰিষদ
৯নং কাকী (অসম)

DATA BASE OF FRA,2006 List of Elegend Person

Sl No	FR Case No	Name of applicants	Father Mother/ Husband	Name of FRC	Name of Village	Dag No.	Land for House				Land for cultivation				Grand Total (11+15) Bigha	Boundary of land			
							Bigha	Kottha	Lessa	Total	Bigha	Kottha	Lessa	Total		North	South	East	West
1	2	3	4	5	6	7	8	9	10	11	12	13	14	15	16	17	18	19	20
106	728/06	Robin Boro	Golok Boro	Krishna nagar	Bisnupur	18	1	0	0	1	7	0	0	7	8	NRP road	PWD road	Ananda Basumatary land	Jibon Basumatary
107	592/06	KUMAR KHAKHLARY	LT.sukleswar khakhlry	Pandob gaon Dharamhidi	pandup gaon	45	1	0	0	1	6	0	50	6.5	7.5	Village Road	DHARMA NAGAR BORDER	raju khakhlary	Amulaya rabha house
108	874/06	Pradip Daimary	Bishnu Daimary	Gwjwnpur	Gwjwnpur	16	1	0	50	1.5	6	0	50	6.5	8	Rongjali village border	PWD road	Ajit Basumatary land	Ranjit Basumatary
109	871/06	Poromeswar Daimari	Lt. Lebaram Daimary	Gwjwnpur	Gwjwnpur	13	1	0	0	1	5	0	0	5	6	Kandapewar Boro land	PWD road	Sunil Baglary land	Community land
110	693/06	Biren Khakhlary	Robin Khakhlary	Krishna nagar	Krishna nagar	55	1	0	0	1	4	0	0	4	5	Turen Daimarys land	Kulen Boro land	NRP Road	Tangia border
111	513/06	Filich marak	Jamal Sangma	Torani	Torani Gaon	12	1	0	0	1	7	0	0	7	8	Nihon Sangma	Basanti Sangma	Village Road	Pobitrapur
112	731/06	Kerabong Basumatary	Lt.Durgeswar Basuamtry	Krishna nagar	Bisnupur	22	2	0	0	2	0	0	0	2	2	PWD road	Dhaniram basumatary land	Jibon Basumatary land	Upen Basumatary
113	700/06	Durga Khakhlary	Rabin Khakhlary	Krishna nagar	Krishna nagar	46	1	0	0	1	7	0	0	7	8	Kamleswar Basumatary	PWD road	Jammeswar koch land	Rupsing teron land
114	858/06	Sarat Narzary	Ukil Narzary	Gwjwnpur	Gwjwnpur	2	2	0	0	2	4	0	0	4	6	Khureswar ramsiary	PWD road	Memera Baglary land	Kartik daimary land
115	738/06	Karneswar Bordoloi	Satram Bordoloi	Krishna nagar	Hayangtol	9	1	0	0	1	4	0	0	4	5	Molen deka Land	Prahald bordoloi	NRP Road	Tapanpur road
116	875/06	Ajit Basumatary	Lakhindra Basumatary	Gwjwnpur	Gwjwnpur	17	2	0	0	2	11	0	0	11	13	Rongjali vill boundary	PWD road	Bikrom boro land	Pradip Daimary land
117	554/06	Manuj Basumatary	Lt. Japan Basumatary	1 No Kaki tongia	Ampukhuri	10	1	0	0	1	2	0	80	2.8	3.8	Surila Marak Land	Hirimbapur road	Pratush Sangma road	Bathou Mondir
118	718/06	Sarburu Kramsa	Kania Kramsa	Krishna nagar	Siva nagar	31	1	0	0	1	7	0	0	7	8	Shivoram engti	PWD road	bishnupur	village road
119	715/06	Sukuram Killing	Kamalsing killing	Krishna nagar	Siva nagar	33	2	0	0	2	6	0	0	6	8	Kameswar Kramsa land	Sanjoy Kramsa land	Dhaniram enghi land	NRP road
120	652/06	Sunil Basumatary	Luhit Basumatary	Barhungkha	Barhungkha	15	2	0	0	2	6	0	0	6	8	Sarala Basumatary land	Arun Basumatary land	Kalasho koch land	Mas gaon
121	665/06	Shinga Basumatary	Lachit Basumatary	Barhungkha	Barhungkha	28	2	0	0	2	6	0	0	6	8	Sumir Mushahary land	Sunjit Mushahary land	River	Dhaniram Basumatary land
122	719/06	Hemari Engti	Maya Engti	Krishna nagar	Siva nagar	30	1	0	0	1	7	0	0	7	8	Borsing Kro land	NRP Road	Dhaniram enghi land	NRP road
123	716/06	Sanjay Kramsa	Sarbong Kramsa	Krishna nagar	Siva nagar	32	1	0	0	1	7	0	0	7	8	Sukuram Killing land	Sarburu Kramsa Land	Dhaniram Engti land	NRP road
124	654/06	Somir Mushahari	Ashini Mushahari	Barhungkha	Barhungkha	17	2	0	0	2	6	0	0	6	8	Binimai Daimary	Singha Daimary	River	Sanjib Basumatary
125	649/06	Suresh Basumatary	Karmeswar Basumatary	Barhungkha	Barhungkha	12	1	0	0	1	6	0	0	6	7	Rubi Khakhlary	Sunil Basumatary	Sompa Basumatary	Mas gaon
126	722/06	Ramkrishna Bordoloi	Gobin Bordoloi	Krishna nagar	Bisnupur	25	1	0	0	1	6	0	0	6	7	Bidur Mech Land	Rup kumar boro	NRP Road	NRP Road
127	663/06	Prabin Daimary	Binud Daimary	Barhungkha	barhungkha	26	1	0	0	1	5	0	0	5	6	Rup Nath	road	Ponimal Das	Bongal nath
128	1921/06	Ajoy Muchahary	Dinesh Muchahary	Podumpukhuri	2 No Podumpukhuri	75	2	0	0	2	6	0	0	6	8	Tapan Bordoloi land	Road	Punakan Bordoloi	Jairam Bordoloi
129	558/06	Nabin Dekaraja	Lt.Gopi kt.Dekaraja	Rongmili	Rongmili	21	2	0	0	2	6	0	0	6	8	Kakijan river	2 no rongjali border	Ram Boro Land	Parmeswar gour land
130	713/06	Babu Teron	Lt. Hobe Teron	Krishna nagar	Siva nagar	35	1	0	0	1	7	0	0	7	8	Dhansing Kramsa	Kaneswar Kramsa	Dhaniram enghi	NRP road
131	973/06	Amal Basumatary	Lawsang Basumatary	Baksamari	Baksamari	35	1	0	50	1.5	6	0	0	6	7.5	Village Road	Bigu Basumatary	Raton Basumatary	Karde Basumatary
132	699/06	Taramai Bordoloi	Lt. Tunaram Bordoloi	Krishna nagar	Krishna nagar	48	1	0	0	1	7	0	0	7	8	Pulin Das Land	Deoti bora land	NRP Road	Field
133	960/06	Sudem Basumatary	Koka Basumatary	Baksamari	Baksamari	13	1	0	0	1	7	0	0	7	8	Gambari guri boundary	Village road	Gojen Basuamatary land	Sudhir Basumatary land
134	714/06	Kameshwar Kramsa	Lt. Pang Kramsa	Krishna nagar	Siva nagar	34	1	0	0	1	7	0	0	7	8	Sukuram Killing land	Dhaniram enghi land	NRP Road	Babu Teron
135	947/06	Lt.Bruha Narzary	Adhiram Narzary	Baksamari	Baksamari	1	1	0	0	1	7	0	0	7	8	Village Road	Village road	serpang guri	Jutal Basumatary
136	949/06	Bhoda Daimary	Banendra Daimary	Baksamari	Baksamari	5	1	0	0	1	7	0	0	7	8	Gambari guri boundary	Village road	Sambar basumatary land	Nirasing Narzary land
137	974/06	Chauhen Basumatary	Nogen Basumatary	Baksamari	Baksamari	29	2	0	0	2	6	0	0	6	8	Baksamari village road	Village road	Sukuram Basumatary	Jahalal Basumatary land
138	972/06	Gobin Narzary	Lt. Atiram Narzary	Baksamari	Baksamari	60	2	0	0	2	6	0	0	6	8	Pratab Basumatary land	Village road	Guneswar Basumatary land	Jawbla basumatary land
139	706/06	Rupsing Ronghang	Kangki Ronghang	Krishna nagar	Krishna nagar	39	1	0	0	1	7	0	0	7	8	NRP road	PWD road	Siru ronghang land	Rabi hanse land
140	958/06	Gojen Basumatary	Lt. Sabiram Basumatary	Baksamari	Baksamari	12	2	0	0	2	6	0	0	6	8	Gambari guri border	Village road	Lambat basumatary land	Sudam Basumatary land

Chaitanya, D.L.C.FRA,2006
Additional Deputy Commissioner
 Hojai, Assam

Sub-Divisional Welfare Officer
 Hojai, Sankardev Nagar

Member DLC
 Divisional Forest Officer
 Nagaon South Division
 Hojai, Assam

Member DLC
 6 NO. BHALUKMARI
 ZILA PARISHAD
 MEMBER

Member DLC
 Mamata Rani Das
 ZPC Member
 11 No. Ranipukhuri

Member DLC
 সদস্য
 হোজাই জিলা পৰিষদ
 ৯নং কাকী (অসম)

DATA BASE OF FRA,2006 List of Eeligible Person

Sl No	EP Case No	Name of applicants	Father Mother/ Husband	Name of FRC	Name of Village	Dag No.	Land for House				Land for cultivation				Grand Total (11+15) Bigha	Boundary of land				
							Bigha	Kotla	Lessa	Total	Bigha	Kotla	Lessa	Total		North	South	East	West	
1	2	3	4	5	6	7	8	9	10	11	12	13	14	15	16	17	18	19	20	
71	510/06	Manjit Marak	Lt. Bisu Marak	Torani	Tharani gaon	8	2	0	0	2	6	0	0	6	8	Road	Nayanpur	Sunen Sangma	Jalura Marak	
72	304/06	Aranika Marak	Robi Marak	Hemengaon	Hemengaon	34	1	0	0	1	4	0	0	4	5	PWD Road	Sonapur vill road	Rudra Basumatry	Kahipan Marak	
73	302/06	Mohen Marak	Milendra Sangma	Hemengaon	Hemengaon	32	1	0	0	1	6	0	0	50	6.5	7.5	PWD Road	Sonapur vill road	Ramala Maraks land	Rudra Basumatary
74	307/06	Charala chainary	Lewaram soinary	Hemengaon	Hemengaon	39	1	0	0	1	3	0	0	3	4	PWD Road	Sonapur vill road	Sujit Basumatary	Some Basumatary	
75	300/06	Nikesh Shangma	Lt.Roben Marak	Hemengaon	Hemengaon	29	1	0	0	1	6	0	0	50	6.5	7.5	PWD Road	Sonapur vill road	Nandeswar sangma	Rumola Sangma
76	298/06	Jage Sangma	LT.Srinath Marak	Hemengaon	Hemengaon	24	0	0	50	0.5	6	0	0	50	6	6.5	PWD Road	Sonapur vill road	kacham sangma lands	nandeswar sangma la
77	297/06	Kacham Sangma	Lt.Susil Sangma	Hemengaon	Hemengaon	21	1	0	0	1	6	0	0	6	7	PWD Road	Sonapur vill road	Ninandis land	Jocky Sangma land	
78	293/06	Tharachuch Marak	Benjon Sangma	Hemengaon	Hemengaon	15	1	0	0	1	6	0	0	50	6.5	7.5	PWD Road	Sonapur vill road	Tarun boro lands	Traylya Sangmas land
79	292/06	Tarun Boro	Lt.Pormananda Boro	Hemengaon	Hemengaon	14	1	0	0	1	6	0	0	50	6.5	7.5	PWD Road	Sonapur vill road	Karminus marak land	jarsrech marak land
80	289/06	Subhadra Sangma	LT.Binod Changma	Hemengaon	Hemengaon	10	1	0	0	1	6	0	0	50	6.5	7.5	PWD Road	Sonapur vill road	Nochi sangmas land	General vill land
81	357/06	Gobin Timung	Charthe Timung	Krishna nagar	West rupali pathar	77	1	0	0	1	1	0	0	1	2	PWD Road	Anil Bodo land	Mukul Basumatary	Sonai bodo	
82	521/06	Bilu Sangma	Bakul Changma	Torani	Thorani gaon	45	2	0	0	2	5	0	0	50	5.5	7.5	Barhungkha	Noyonpur land	Pralap Das land	Puspo Marak land
83	283/06	Witsem Sangma	Birinchi Sangma	Hemengaon	Hemengaon	4	1	0	0	1	6	0	0	50	6.5	7.5	PWD Road	Sonapur vill road	Priskela sangmas land	Penkich sangmas land
84	884/06	Sureswar Ramsiary	Baneswar Ramsiary	Gwjwnpur	Gwjwnpur	26	2	0	0	2	8	0	0	8	10	Rongjali village border	PWD road	Madhab Boro Land	Biren boro land	
85	507/06	Bihu Marak	Lt. Dharan Sangma	Torani	Thorani	5	2	0	0	2	8	0	0	8	10	Nor Marak	Village road	Barhungkha village	Sunen Sangma	
86	305/06	Krispan Marak	Jugeswar Sangma	Hemengaon	Hemengaon	37	1	0	0	1	6	0	0	50	6.5	7.5	PWD Road	Sonapur vill road	Arnikas land	Sujit Basumatarys land
87	306/06	Sujit Basumatary	LT.Rison Basumatary	Hemengaon	Hemengaon	38	1	0	0	1	6	0	0	50	6.5	7.5	PWD Road	Sonapur vill road	Krishpan maraks land	Sorola sainarys land
88	281/06	Tonu Marak	Gangpu Sangma	Hemengaon	Hemengaon	2	1	0	0	1	6	0	0	50	6.5	7.5	PWD Road	Sonapur vill road	PWD Road	Prishkila sangmas land
89	555/06	Luku Mech	Sumeswar Mech	Rongmili	Ronmili	99	2	0	0	2	6	0	0	6	8	Kaki jan	Tisso gaon Border	Gangamaya pradhan	Rana das	
90	723/06	Rupkumar Boro	Narayan Boro	Krishna nagar	Bisnupur	24	1	0	0	1	7	0	0	7	8	Ramkrishna bordoloi Land	Debadhar Basumatary land	NRP Road	NRP Road	
91	515/06	Rani Sangma	Khargeswar Sangma	Torani	Taroni Gaon	17	2	0	0	2	6	0	0	6	8	Village Road	pobitra pur	Bijoy Marak	Binjona Sangma	
92	744/06	Chaben Bordoloi	Gerjai Bordoloi	Krishna nagar	Hayangtol	2	1	0	0	1	7	0	0	7	8	Sumeswar koch land	NRP Road	Tapanpur Land	Romenes doloil land	
93	869/06	Kamal Boro	Lt. Helaram Boro	Gwjwnpur	Gwjwnpur	11	1	0	0	1	7	0	0	7	8	Rongjali village	Main road	Londa Basumatary	Rabha Basumatary	
94	860/06	Keri Baglari	Lt. Memera Baglari	Gwjwnpur	Gwjwnpur	3	2	0	0	2	10	0	0	10	12	Rongjali villagae boundery	PWD road	Ranjit Baglari	Sarat Narzary land	
95	882/06	Biren Baglari	Lt. Mitaram Baglari	Gwjwnpur	Gwjwnpur	24	2	0	0	2	6	0	0	6	8	Rongjali villagae boundery	PWD road	Sureswar Ramsiary Land	Krishna Boro land	
96	503/06	Sukumbo Marak	Tonindra Sangma	Torani	Thorani gaon	1	2	0	0	2	10	0	0	10	12	Telabazar Road	Dhan Sangma	Barhngkha Gaon	Sikaripathar Road	
97	873/06	Ranjit Baglary	Lt. Molai Baglari	Gwjwnpur	Gwjwnpur	15	2	0	0	2	16	0	0	16	18	Rongjali villagae border	PWD road	Pradip Daimary land	Sunil Baglary land	
98	803/06	Atila Marak	Pitar Changma	Torani	Thorani gaon	18	2	0	0	2	5	0	0	50	5.5	7.5	Road	Nayanpur village	Pinush sangma land	Sankar land
99	741/06	Sanjit Bordoloi	Gerjai Bordoloi	Krishna nagar	Hayangtol	5	1	0	0	1	7	0	0	7	8	Biplop Das House	Thaneswar boro land	NRP Road	Tapanpur road	
100	729/06	Jibon Basumatary	Lt. Dipor Basuamatary	Krishna nagar	Bisnupur	17	1	0	0	1	7	0	0	7	8	Debadhar basumatary land	PWD road	Rahim boro Land	Dhaniram Basumatary land	
101	881/06	Krishna Boro	Bristi Boro	Gwjwnpur	Gwjwnpur	23	2	0	0	2	8	0	0	8	10	Rongjali village border	PWD road	Biren baglary land	Bristi boro land	
102	732/06	Upen Basumatary	Lt. Deben Basumatary	Krishna nagar	Bisnupur	15	1	0	50	1.5	6	0	0	50	6.5	8	NRP road	PWD road	Dhaniram basuamatary land	NRP road
103	599/06	Kartik Narzary	Robin Narzary	Pandob gaon Dharamhidi	Pandobgaon	16	1	0	0	1	6	0	0	50	6	7.5	Swargesri basumatary	Manju Saikia	Public Pond	Road
104	491/06	Niran Hajong	Mohan Hajong	2 3 4 Raipur	3no Raipur	69	2	0	0	2	10	0	0	10	12	Society Play Ground	Gaurango land	Biswajit Land	Krishna Land	
105	593/06	RAJU KHAKHLARY	KANAK KHAKHLARY	Pandob gaon Dharamhidi	Pandobgaon	46	1	0	0	1	6	0	0	6	7.5	Village Road	DHARMA NAGAR BORDER	JOHOR RABHA LAND	KUMAR KHAKHLARY	

Chairpersons, DLC, FRA, 2023
Additional Deputy Commissioner
Hojai, Assam

Sub-Divisional Welfare Officer
Hojai - Sankardev Nagar

Member DLC
Divisional Forest Officer
Nagaon South Division
Hojai, Assam

Member DLC
6NO. BHALUKMARI
ZILA PARISHAD
MEMBER

Member DLC
Mamata Rani Das
ZPC Member
11 No. Ranipukhuri

Member DLC
সন্দ্যা
হোজাই জিলা পৰিষদ
৯নং বাকী (স্বাক্ষর)

DATA BASE OF FRA,2006 List of Eeligible Person

Sl No	FR Case No	Name of applicants	Father Mother/ Husband	Name of FRC	Name of Village	Dag No.	Land for House				Land for cultivation				Grand Total (11+15) Bigha	Boundary of land			
							Bigha	Kotla	Lessa	Total	Bigha	Kotla	Lessa	Total		North	South	East	West
1	2	3	4	5	6	7	8	9	10	11	12	13	14	15	16	17	18	19	20
36	1263/06	Sureswar Khakhlary	Lt. Anil Khakhlary	Koraiguri	1 NO. Koraiguri	81	1	0	0	1	7	0	0	7	8	Mainaodubli villagae	Lutumari village road	Sarat Basumatary land	Uday Narzary land
37	1248/06	Gasiram Narzary	Lt. Silat Narzary	Koraiguri	1 NO. Koraiguri	65	1	0	0	1	7	0	0	7	8	Mareng Khakhlary land	Monisankar Daimary land	Village road	Dimoru Nala
38	1258/06	Selo Goyary	Lt. Nayaram Goyary	Koraiguri	2 No Koraiguri	76	1	0	0	1	7	0	0	7	8	Dhiren Basumatary land	Nandeshwar Basumatary land	Mainaodubli village	Dimoru Nala
39	1262/06	Nandeswar Basumatary	Lt. Bhageswar Basumatary	Koraiguri	2 No Koraiguri	80	1	0	0	1	7	0	0	7	8	Uday narzary land	Lutumari village road	Sureswar Khakhlary Land	Dimoru Nala
40	933/06	Lachit Basumatary	Armangpa Basuamary	Baksamari	Baksamari	42	1	0	0	1	7	0	0	7	8	Baksamari canel	Village road	Pituya Bora Land	Anima Basuamary land
41	981/06	Dhiren Narzary	Lt. Budang Narzary	Baksamari	Baksamari	8	1	0	0	1	7	0	0	7	8	Gambari guri boundery	Village road	Baba Basumatary land	Pradip Basumatary land
42	534/06	Malena Marak	Lt. Suraj Sangma	Lotapur	Lotapur	1	1	0	0	1	5	0	0	5	6	Road	Jini Marak	Ganeshpur Road	Feuj Marak
43	535/06	fiuj Marak	Lt. Suraj Sangma	Lotapur	Lotapur	3	1	0	0	1	7	0	0	7	8	Mail Sangma Border	Malena Marak	Ganeshpur	Road
44	814/06	Kisur Kumar Boro	Lt. Khagen Boro	Anjalupara	Anjalu gaon	18	2	0	0	2	2	0	50	2.5	4.5	Main Road	Hukra Bordoloi land	Putu Bordoloi	Love center
45	849/06	Aleb Barmahela	Lt. Budhen Barmahela	Anjalupara	Lakhipur	10	2	0	0	2	6	0	0	6	8	Village Road	Umacharan Narzary	Public land	Umacharan narzary
46	819/06	Guneswar Basumatary	Lt. Rupeswar Basumatary	Anjalupara	Anjalu gaon	8	4	2	0	2	6	0	0	6	8	Khawla Basumatary land	Village road	Mahendra Basumatary	catholic church land
47	831/06	Maloti Basumatary	Lt. Ganesh Basumatary	Anjalupara	anjalu para	15	2	0	0	2	6	0	0	6	8	Ram nagar	Village road	Semson Basumatary	Sanjib Basumatary
48	826/06	Thoula Narzary	Lt. Ada Narzary	Anjalupara	Anjalu para	11	2	0	0	2	6	0	0	6	8	Siril Tiga Land	Village road	Hiren basumatary land	Siril Tiga land
49	851/06	Punen Basumatary	Lt. Luti Basumary	Anjalupara	Anjalu para	7	2	0	0	2	6	0	0	6	8	Village Road	Sarumai Baglari	Abhiram Baglari	Ram Basumatary
50	843/06	Ananda Daimary	Tikaram Daimary	Anjalupara	Birhang gaon	11	2	0	0	2	6	0	0	6	8	Village Road	Krishna chouhan land	Sudharsan Chauhan land	Raju bordoloi land
51	824/06	Hedel Basumatary	Lt. Durga Basumatary	Anjalupara	Anjalupara	9	2	0	0	2	6	0	0	6	8	Thomas tirk	Village road	Dharmendra Basumatary	Hiren Basumatary
52	845/06	Raju Bordoloi	Lt. Tachil Bordoloi	Anjalupara	Birhang gaon	10	2	0	0	2	4	0	0	4	6	Village Road	Krishna chouhan land	Ananda daimary land	Laksmi dev land
53	815/06	Machi Basumatary	Hiren Basumatary	Anjalupara	anjalu para	1	2	0	0	2	6	0	0	6	8	Khowla Basumatary	Lakhipur village road	Main road	Forma Basuamary
54	817/06	Mahendra Basumatary	Lt. Thopaganga Basuamary	Anjalupara	anjalu para	3	2	0	0	2	6	0	0	6	8	Khowla Basumatary land	Village road	Farma Basumatary land	Guneswar Basumatary
55	1685/06	Kala Rabha	Lt. Dandak Rabha	Mauriapara	Mauriapara	21	2	0	0	2	6	0	0	6	8	Binita Khakhlary House	Sukra Basumatary	Road	Road
56	836/06	Biren Narzary	Lt. Gobindra Narzary	Anjalupara	Birhang gaon	3	2	0	0	2	6	0	0	6	8	Abid Narzary	Village road	Umacharan Narzary	Sarumai Baglari
57	837/06	Sarumai Baglari	Lt. Ratneswar Baglary	Anjalupara	Birhang gaon	4	2	0	0	2	10	0	0	10	12	Abid Narzary	Village road	Biren Narzary Land	Biswajit Basumatary land
58	821/06	Mainao Basumatary	Lambir Basumatary	Anjalupara	Anjalupara	7	2	0	0	2	6	0	0	6	8	Munu Basumatary	Village road	Robi Basumatary	Saito Basumatary
59	234/06	Pilinga Basumatary	Gopal Basumatary	Paharpur	Paharpur	18	1	0	50	1.5	6	0	0	6	7.5	Tharen Mushahary	Village Road	Village Road	Handiram Basumatary
60	523/06	Jatindra Marak	Lt. Jiban Sangma	Lotapur	Lotapur	1	1	0	0	1	15	0	0	15	16	Sunil Sangma	No3 Riapur	No3 Riapur	Rangpur Dalu Gaon
61	522/06	Sunil Sangma	Lt. Domak Sangma	Lotapur	Lotapur	2	1	0	0	1	6	0	0	6	7	Beltoola Market	Rongpur Border	Road	Jatindra Marak
62	590/06	Dipali Baglari	Raju Baglari	Pandob gaon Dharamhi	pandab gaon	43	1	0	0	1	6	0	50	6.5	7.5	Road	Amulya Rabha House	Dharma nagar Boundery	Road
63	219/06	Lela Ramchiary	Argen Ramchiary	Paharpur	Paharpur	3	1	0	0	1	6	0	50	6.5	7.5	Mangalsing basumatary	Nabin basumatary land	Horeswar Hajowary land	village road
64	220/06	Nayan Khaklary	Fuleswar Khaklary	Paharpur	Paharpur	4	1	0	0	1	6	0	50	6	7.5	Sukumar Baglary	Suren Basumatary	Village Road	Handiram Basumatary
65	221/06	Suren Basumatary	Lt. Joyaram Basumatary	Paharpur	Paharpur	5	1	0	0	1	6	0	50	6	7.5	Nayan Khaklary	Prabhat Basumatary	Village Road	Handiram Basumatary
66	217/06	Mangalsing Basumatary	Damase Basumatary	Paharpur	Paharpur	1	1	0	0	1	6	0	50	6	7.5	Digholi Maz Gaon Vill	Lel Ramchiary	Horeswar Hajowary	Village Road
67	524/06	Martin Sangma	Lt. Dinesh Marak	Lotapur	Lotapur	3	1	0	0	1	3	0	94	3.94	4.94	Market Border	Ruz Sangma	Pansho Gaon	Road
68	227/06	Mangal Swargiary	Lt. Mancharam Basu..	Paharpur	Paharpur	11	1	0	0	1	7	0	0	7	8	Gosel Narzary	Bhupen Swargiary	Village Road	Handiram Basumatary
69	358/06	Rabiram Enghi	Lt. Kharsing Enghi	Krishna nagar	Rupali pathar	83	2	0	0	2	4	0	0	4	6	PWD Road	Hemari Engti Land	Gasil Baglary Land	Lem Mech
70	883/06	Ranjit Khakhlari	Dhanuram Khakhlari	Gwjwnpur	Gwjwnpur	25	2	0	0	2	6	0	0	6	8	Kailash Keot Land	Manju pathar village	Ajarbari Boundery	NRP road

Chairpersons, DLC, FRA, 2006
Additional Deputy Commissioner
 Hojai, Assam

Sub-Divisional Welfare Officer
 Hojai, Assam
 Sankardev Nagar

Divisional Forest Officer
 Nagaon South Division
 Hojai, Assam

Member DLC

Ruma Devi
 6 NO. BHALUKMARI
 ZILA PARISHAD
 MEMBER

Member DLC

Mamata Rani Das
 ZPC Member
 11 No. Ranipukhuri

Member DLC

সদস্য
 হোজাই জিলা পৰিষদ
 ৯নং বাকী (অসম)

DATA BASE OF FRA,2006 List of ELEGIBLE Person

Sl No.	FR Case No	Name of applicants	Father Mother/ Husband	Name of FRC	Name of Village	Dag No.	Land for House				Land for cultivation				Grand Total (11+15) Bigha	Boundary of land			
							Bigha	Kottha	Lessa	Total	Bigha	Kottha	Lessa	Total		North	South	East	West
1	2	3	4	5	6	7	8	9	10	11	12	13	14	15	16	17	18	19	20
1	1244/06	Junaki Basumatary	Saola Basumatary	Koraiguri	1 NO. Koraiguri	57	1	0	0	1	7	0	0	7	8	Utpal Daimary	Village road	Bhuyan Basumatary	Satrom Bora
2	835/06	Khaileng Basumatary	Jagat Basumatary	Anjalupara	Birhang gaon	2	2	0	0	2	6	0	0	6	8	Abid Narzary	Village road	Bhudon Bormehela	Biren Narzary
3	644/06	Sumila Basumatary	Lt. Jala Basumatary	Barhungkha	Barhungkha	7	2	0	0	2	14	0	0	14	16	Kiran Khaklary	Dhojen Mushahary	Minot Baglary	Jaroni Gaon
4	638/06	Gokul Khakhlary	Katiram Khakhlary	Barhungkha	Barhungkha Gaon	1	2	0	0	2	5	0	0	5	7	17Goria Road	Maheswar Basumatary land	Dol baru Basumatarys land	Nomanti Maraks Land
5	642/06	Dipen Basumatary	Nison Basumatary	Barhungkha	Barhungkha Gaon	5	2	0	0	2	18	0	0	18	20	Kara Boro House	Dhojen Mushahary land	Binal Basumatarys land	Jaroni Gaon
6	646/06	Hongkong Khakhlary	Lt. Loson Khakhlary	Barhungkha	Barhungkha Gaon	9	2	0	50	2.5	17	0	50	17.5	20	Kiran Khakhlarys land	Durjoy Khakhlarys Land	Jonobar Basumatarys land	PWD road
7	647/06	Durjoy Khakhlary	Lt. Loson Khakhlary	Barhungkha	Barhungkha Gaon	10	2	0	0	2	8	0	0	8	10	Hongkong Khakhlarys land	Rubi Khakhlarys land	Dipak Mushaharys land	Jaroni Gaon
8	626/06	Sanjib Basumatary	Lt. Samal Basumatary	Rongpur	North Rongpur	38	2	0	50	2.5	5	0	50	5.5	8	Village Road	South Rongpur Village	Kumud Basumatarys land	Sailen Basumatarys land
9	272/06	Hemari Tiso	Sabura Teso	Balipathar	Tiso gaon	97	1	0	0	1	7	0	0	7	8	Dilip Pradhan Land	Rabi Das	Food Path	Canel
10	634/06	Bipin Rajbangshi	Borosana Rajbangshi	Gangaatti	Gangaatti	27	1	0	0	1	7	0	0	7	8	Kamal Enghi Land	Public Land	Road Border	Lal boron Gour
11	273/06	Amou Terangpi	Sarmen Kramsa	Balipathar	Sinar gaon	9	1	0	0	1	7	0	0	7	8	Village Road	Village Road	Rabi Das	Hunmoni Rajbangshi
12	340/06	Robin Daudung	Lt. Dinu Daudung	Milanjyoti	Pakhriguri	73	1	0	0	1	15	0	0	15	16	Bodorika Border	Road	Ghanakanta Nath	Ale Basumatary
13	1246/06	Dumpe Basumatary	Lt. Harkumar Basumatary	Koraiguri	1 NO. Koraiguri	63	2	0	0	2	8	0	0	8	10	Rajbangshi House	Moreng Khakhlary	Village road	Bathou Mondir
14	830/06	Chemchan Basumatary	Lt. Durga Basumatary	Anjalupara	Anjalu para gaon	14	2	0	0	2	5	0	50	5.5	7.5	Ramnagar graveyard	Village road	Muchi Basumatary	Arun Basumatary
15	829/06	Mungkeshwar Basumatary	Kanaram Basumatary	Anjalupara	Anjalu para gaon	16	0	0	50	0.5	0	0	38	0.38	0.88	Village Road	Lakhipur Village	Budha Basumatary	Pulsha Langthasa
16	847/06	Chandra Basumatary	Digen Basumatary	Anjalupara	Lakhipur	13	2	0	0	2	6	0	0	6	8	Village Road	Birhang gaon	Main road	Sivaswari Narzary
17	1241/06	Ramen Basumatary	Madan Basumatary	Koraiguri	1No Koraguri	52	0	0	50	0.5	2	0	50	2.5	3	Denai Basumatary	Road	Manmohan Basumatary	Rajkumari Basumatary
18	834/06	Abid Narzary	Lt. Bipin Narzary	Anjalupara	Birhang gaon	1	2	0	0	2	3	0	50	3.5	5.5	Village Road	Umacharan Narzary	Taleb Barmahela	Biswajit Basumatary
19	1239/06	Manmohan Basumatary	Lt. Keshobch. Basumatary	Koraiguri	1 NO. Koraiguri	51	1	0	0	1	8	0	0	8	9	Utpal Daimary	Road	Sanjay Goyary	Ramen, Denai rajkumari
20	1238/06	Sanjoy Goyary	Dinesh Goyary	Koraiguri	1 NO. Koraiguri	50	1	0	0	1	7	0	0	7	8	Utpal Daimary	Road	Road	Manmohan Basumatary
21	1240/06	Denai Basumatary	Deben Basumatary	Koraiguri	1 NO. Koraiguri	53	1	0	0	1	2	0	0	2	3	Manmohan Basumatary	Ramen Basumatary	Manmohan Basumatary	Rajkumari Basumatary
22	825/06	Hiren Basumatary	Thopaganga Basumatary	Anjalupara	Anjalu gaon	10	2	0	0	2	6	0	0	6	8	Siril Tiga	Village Road	Hedel Basumatary	Jhawla Narzary
23	828/06	Nabin Daimary	Rirpat Daimary	Anjalupara	Anjalu para gaon	13	0	0	50	0.5	0	0	50	0.5	1	Semsong Basumatary Land	Village road	Mushi Basumatary land	Arun Basumatary
24	1261/06	Uday Narzary	Senaram Narzary	Koraiguri	2 No Koraiguri	79	1	0	0	1	7	0	0	7	8	Mongal Daimary land	Nandeshwar Basumatary land	Sureswar Khakhlary Land	Dimoru Nala
25	1250/06	Rupali Gayary	Upen Gayary	Koraiguri	2 No Koraiguri	69	1	0	0	1	0	0	0	0	1	Monishankar daimary	Bathow mondir	Road	Dimoru Nala
26	983/06	Nerasing Narzary	Mohan Narzary	Baksamari	Baksamari	6	1	0	0	1	7	0	0	7	8	Gambari guri boundery	Village road	Boda Daimary land	Baba Basumatary land
27	1259/06	Dimbeswar Basumatary	Lt. Bhageswar Basumatary	Koraiguri	2 No Koraiguri	77	1	0	0	1	7	0	0	7	8	Selo Goyary land	Mongal Daimary land	Mainaodubli village	Dimoru Nala
28	1247/06	Mareng Khakhlary	Lt. Maheswar Khakhlary	Koraiguri	1 NO. Koraiguri	64	1	0	0	1	5	0	0	5	6	Dumpe Basumatary house	Gasiram Narzary land	Amin Khakhlary	General land
29	988/06	Simoti Swargiary	Lt. Nabkeswar Swargiary	Baksamari	Serpang guri	50	1	0	0	1	3	0	0	3	4	Gambari guri boundery	Village road	Tarren Ramchiary land	Budhsaran Basumatary land
30	1260/06	Mangal Daimary	Lt. Galaram Daimary	Koraiguri	2 No Koraiguri	78	1	0	0	1	7	0	0	7	8	Dimbeswar Basumatary land	Uday Narzary land	Sureswar Khakhlary Land	Dimoru Nala
31	1251/06	Dharmendra Basumatary	Madan Basumatary	Koraiguri	1 NO. Koraiguri	67	1	0	0	1	0	0	0	0	1	Dumpe Basumatary land	Mareng Khakhlary Land	Mareng Khakhlary Land	Moromi Khakhlary land
32	986/06	Pratimai Basumatary	Subiram Basumatary	Baksamari	Serpang guri	48	2	0	0	2	6	0	0	6	8	Gambari guri boundery	Village road	Amor Basumatary land	Tarren Ramchiary land
33	937/06	Gita Basumatary	Rupen Basumatary	Baksamari	Serpang guri	21	1	0	0	1	7	0	0	7	8	Sanjib Narzary land	Village road	Kharen daimary Land	Amulya Daimary land
34	930/06	Bijoy Basumatary	Lt. Januram Basumatary	Baksamari	Baksamari	16	2	0	0	2	6	0	0	6	8	Amol Basumatary land	Village road	Latha Basumatary land	Kala Basumatary land
35	1257/06	Dhiren Basumatary	Rabiram Basumatary	Koraiguri	2 No Koraiguri	75	1	0	0	1	7	0	0	7	8	Jogesh Swargiary Land	Selo goyary land	Mainaodubli village	Dimoru Nala

Chairpersons, DLC, FRA, 2023
Additional Deputy Commissioner
 Hojai, Assam

Sub-Divisional Welfare Officer.
 Member Secretary, DLC
 Hojai, Sankardev Nagar

Member Forest Officer
 Nagaon South Division
 Hojai, Assam

Member DLC
Ruma Devi
 6NO. BHALUKMARI
 ZILA PARISHAD
 MEMBER

Member DLC
Mamata Rani Das
 11 No. Ranipukhuri
 ZP Member
Mamata Rani Das

Member DLC
 সদস্য
 হোজাই জিলা পৰিষদ
 ৯নং কাৰী (অসম)